

Norfolk Vanguard Offshore Wind Farm

Temporary stopping up of public rights of way plan

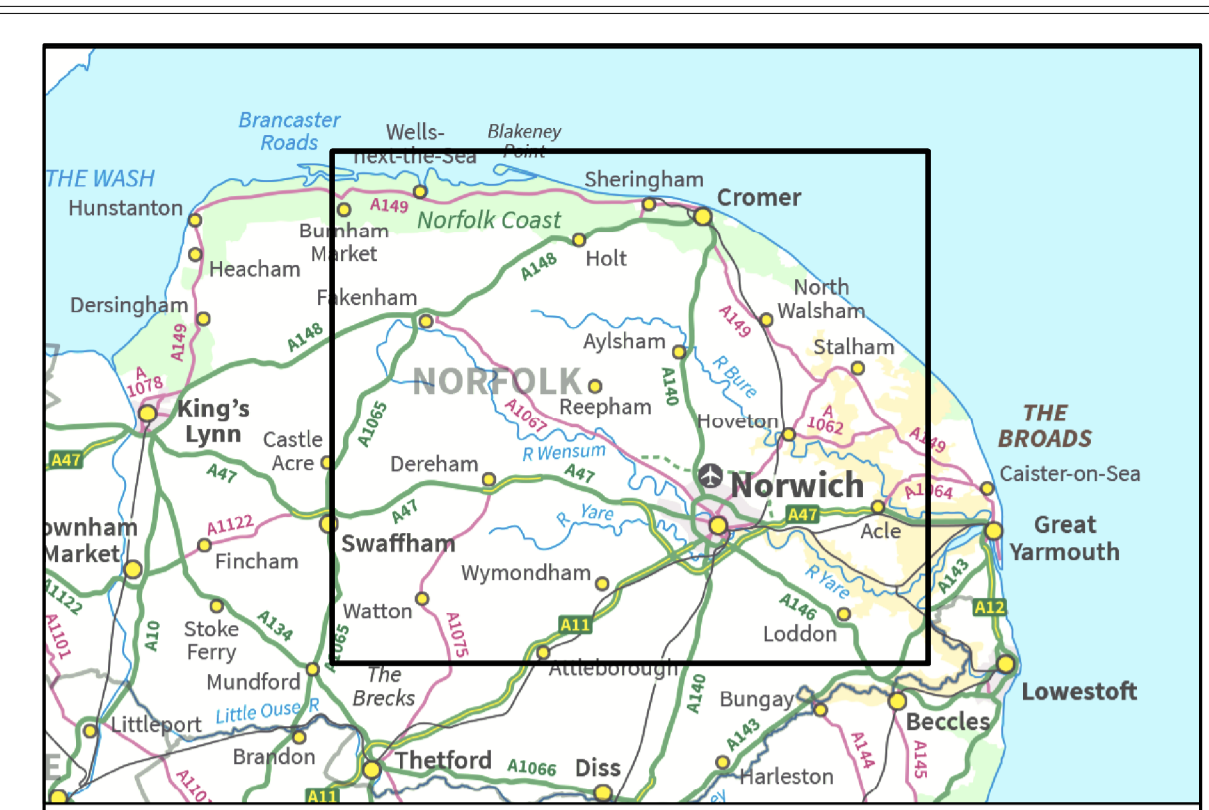
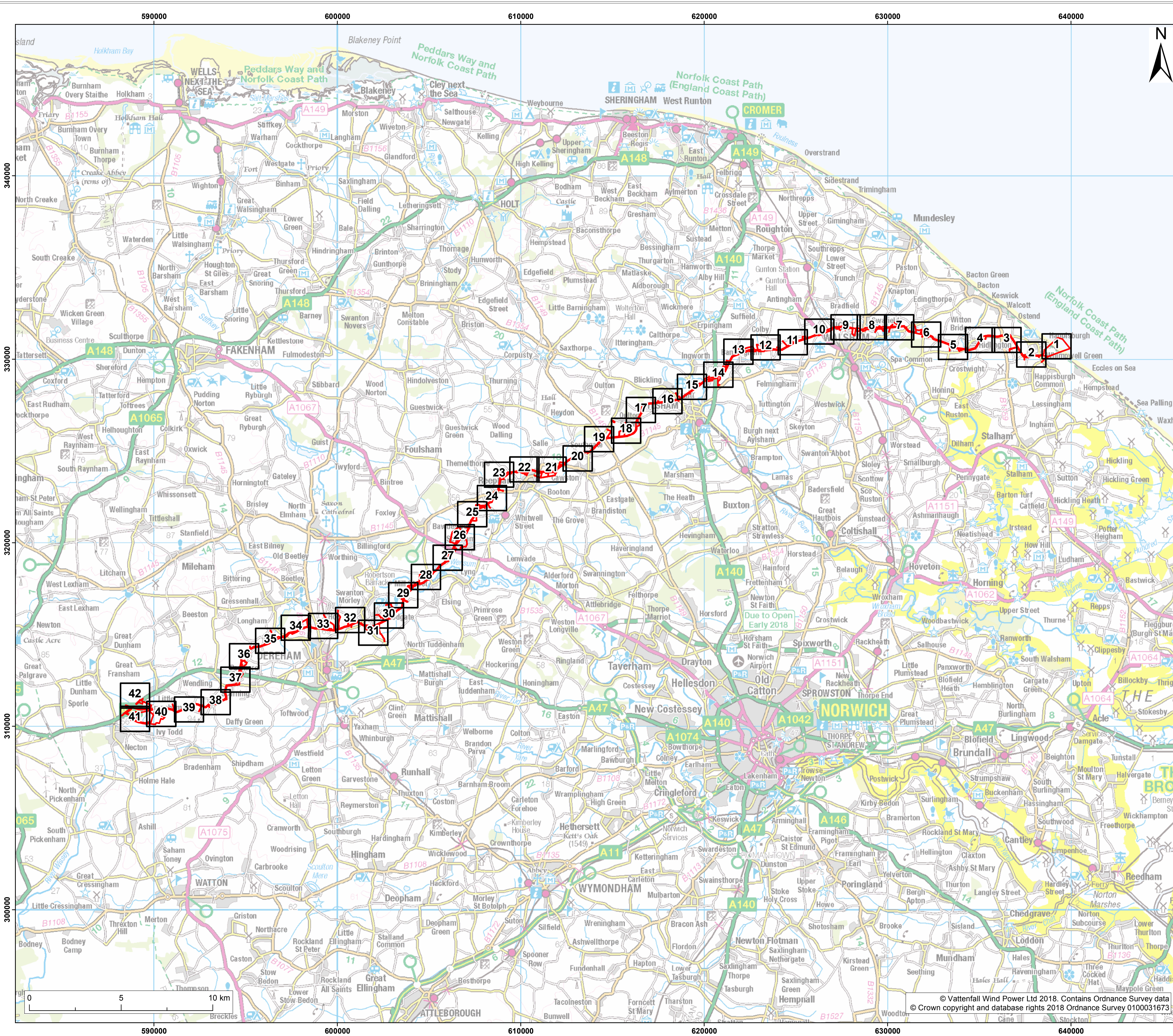
Part 1 of 5

Applicant: Norfolk Vanguard Limited
Document Reference: 2.6
Deadline 2

Date: January 2019
Revision: Version 2

Photo: Kentish Flats Offshore Wind Farm





Legend:
 Order limits
 Sheet boundary

Project: Norfolk Vanguard Offshore Wind Farm
 Report: Development Consent Order

Title: 2.6 Temporary stopping up of public rights of way plan (key plan) (January 2019 Revision)

Doc Ref: 2.6	APFP Ref: 5(2)(K)	Drawing No: PB4476-006-000-009
Revision: 02	Date: 08/01/2019	Drawn: JT
01	09/05/2018	Checked: RH
		Size: A1
		Scale: 1:100,000

Co-ordinate system: British National Grid EPSG: 27700

VATTENFALL **Royal HaskoningDHV**
 Enhancing Society Together

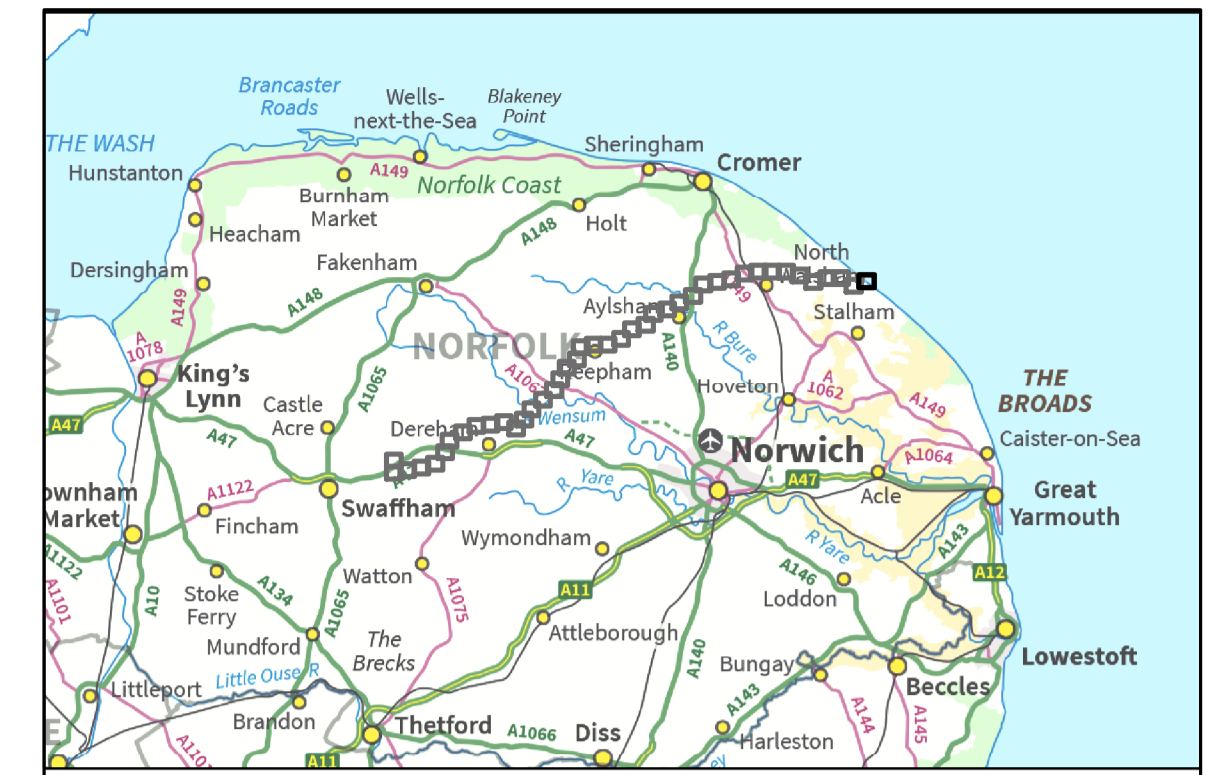
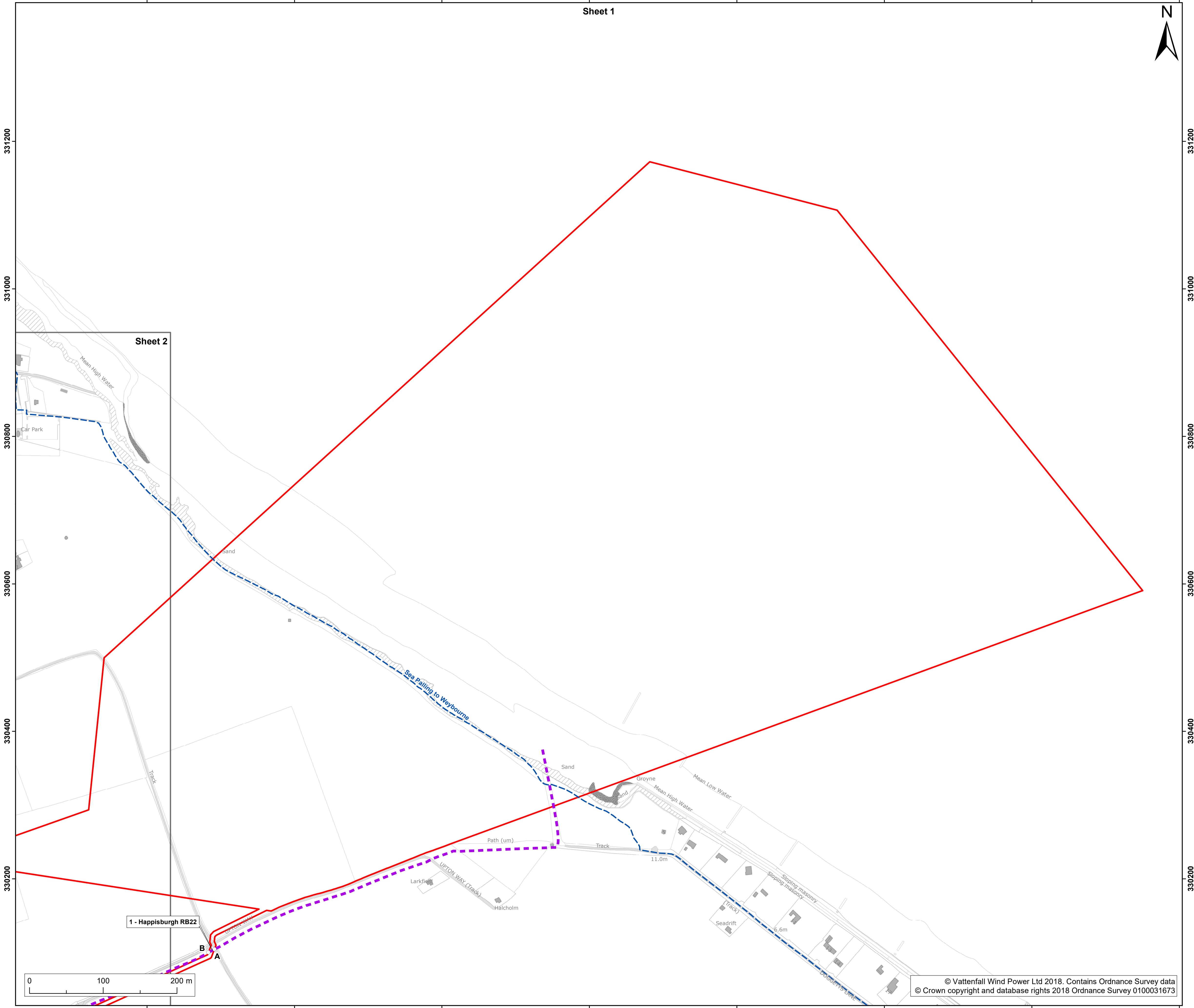
© Vattenfall Wind Power Ltd 2018. Contains Ordnance Survey data
 © Crown copyright and database rights 2018 Ordnance Survey 0100031673

638600 638800 639000 639200 639400 639600 639800 640000

Sheet 1



Sheet 2



- Legend:**
- Order limits
 - Sheet boundary
 - Public Rights of Way & trails**
 - Restricted byway¹
 - Restricted byway to be temporarily stopped up¹
 - Coastal path²
 - Public Rights of Way to be temporarily stopped up - start/end point

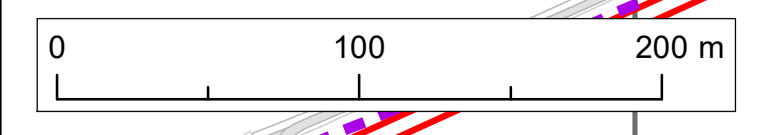
¹ Norfolk County Council, 2014.
² Natural England, 2017.

Project: Norfolk Vanguard Offshore Wind Farm	Report: Development Consent Order
--	---

Title:
2.6 Temporary stopping up of public rights of way plan (sheet 1 of 42) (January 2019 Revision)

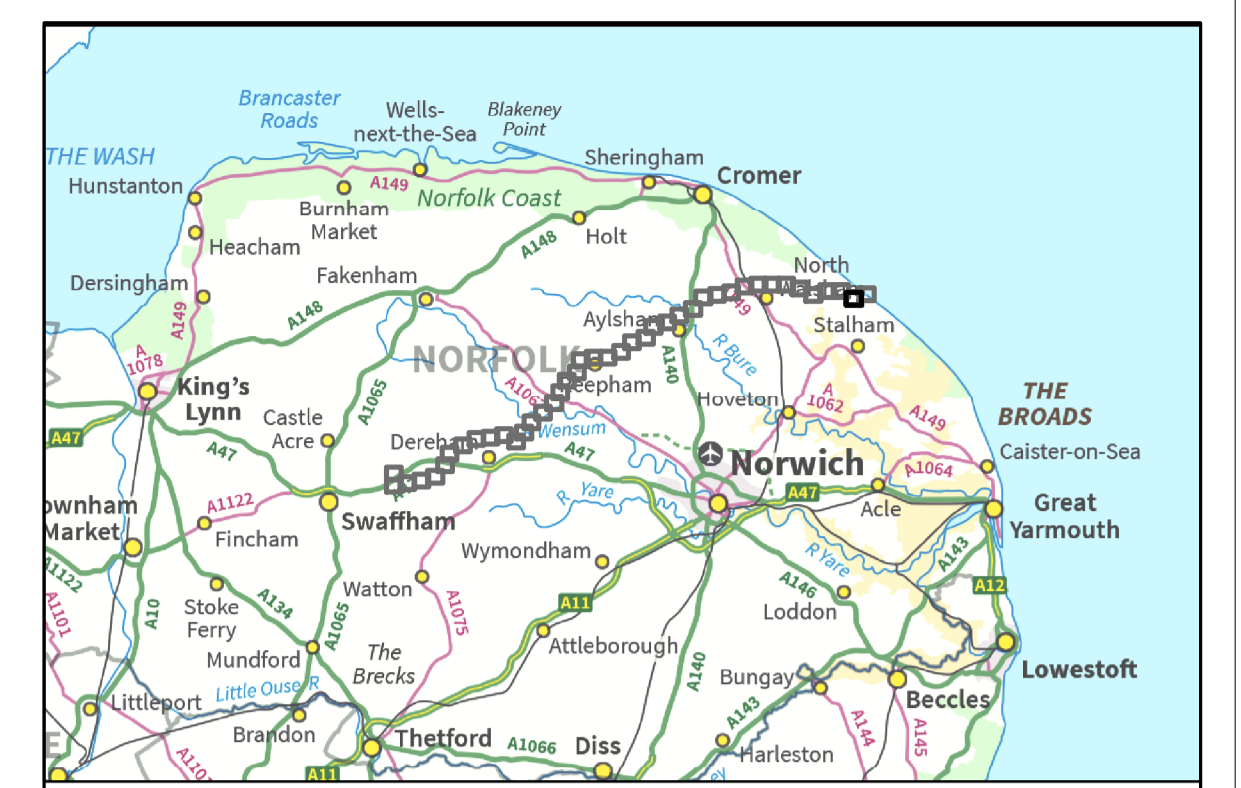
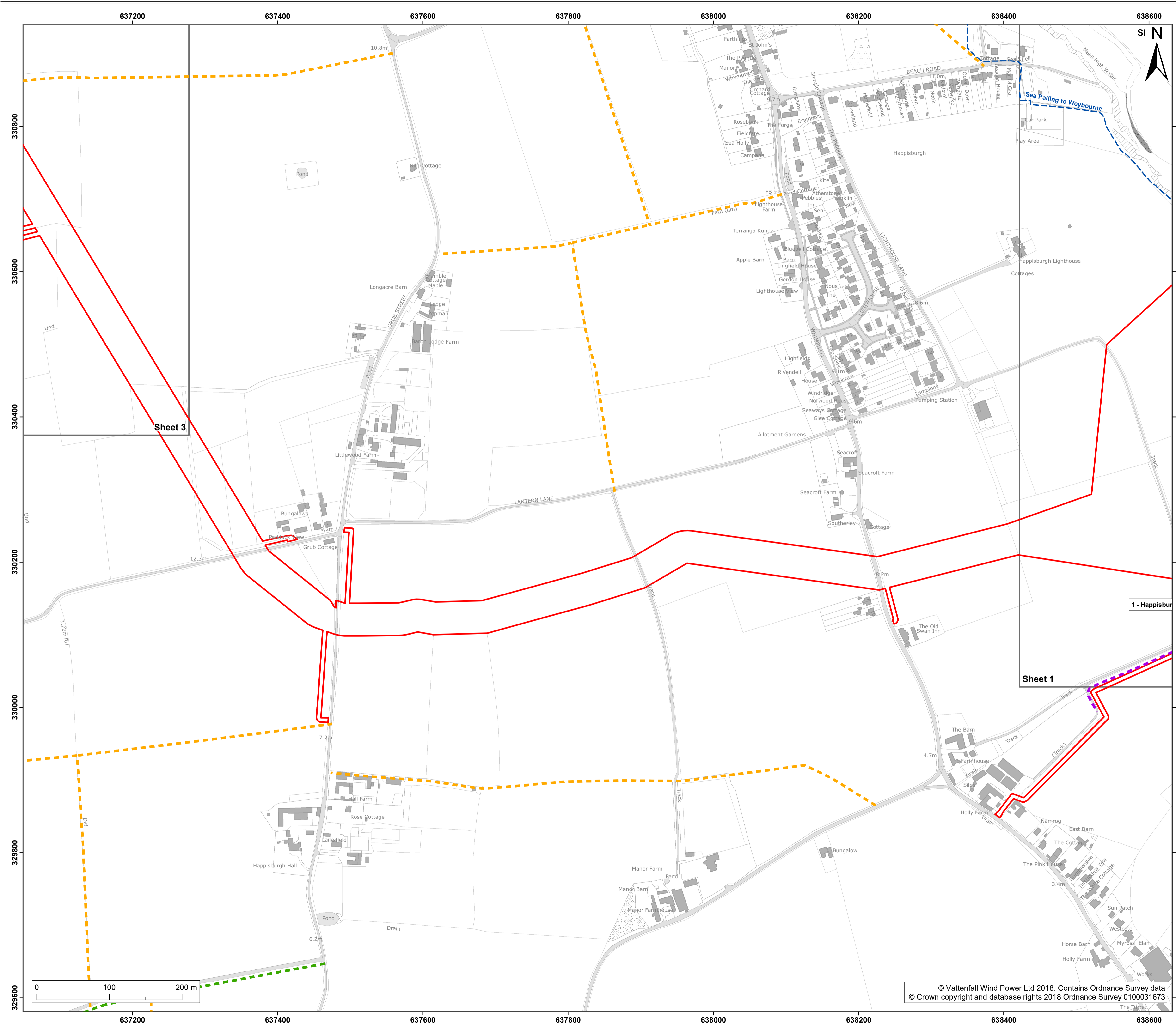
Doc Ref: 2.6.1	APFP Ref: 5(2)(k)	Drawing No: PB4476-006-000-010			
Revision: 05	Date: 10/01/2019	Drawn: JT	Checked: GK	Size: A1	Scale: 1:2,500
04	09/01/2019	LB	GK	A1	1:2,500

Co-ordinate system: British National Grid EPSG: 27700



© Vattenfall Wind Power Ltd 2018. Contains Ordnance Survey data
 © Crown copyright and database rights 2018 Ordnance Survey 0100031673





- Legend:**
- Order limits
 - Sheet boundary
 - Public Rights of Way & trails**
 - Footpath¹
 - Bridleway¹
 - Restricted byway¹
 - Coastal path²

¹ Norfolk County Council, 2014.
² Natural England, 2017.

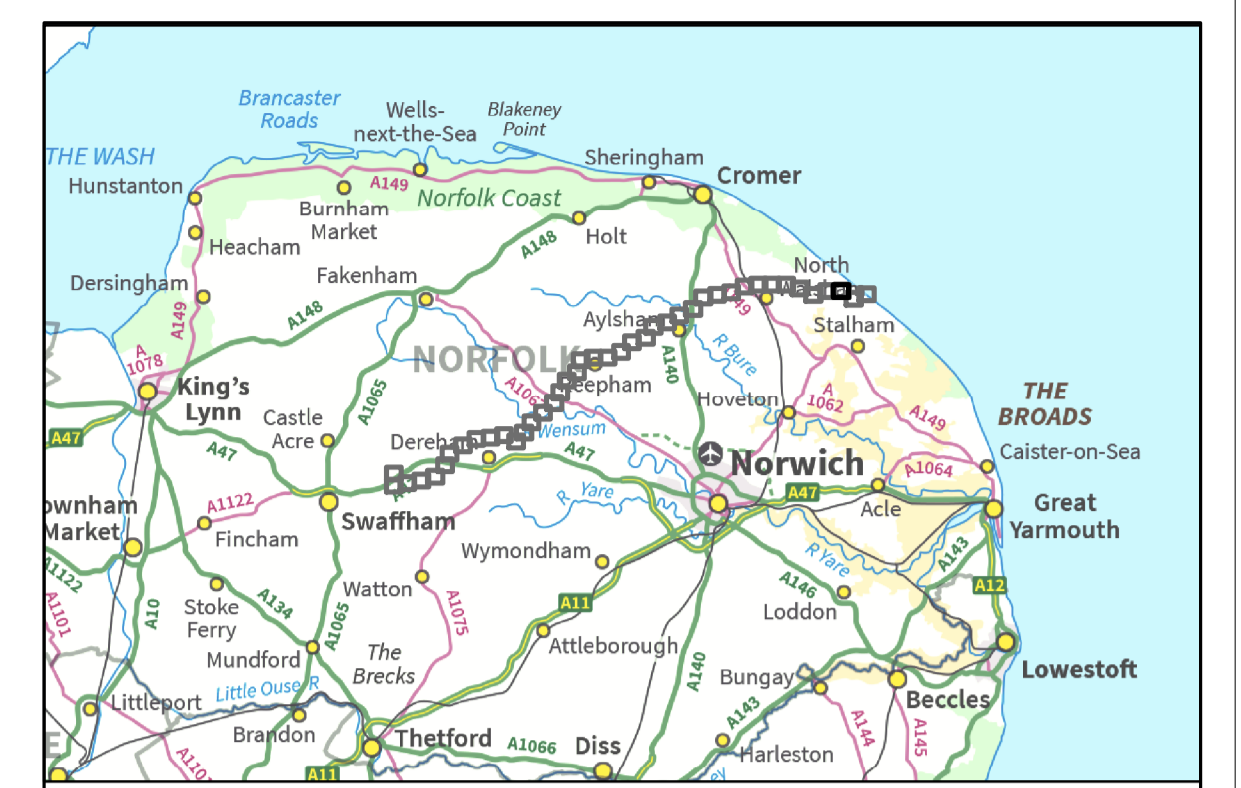
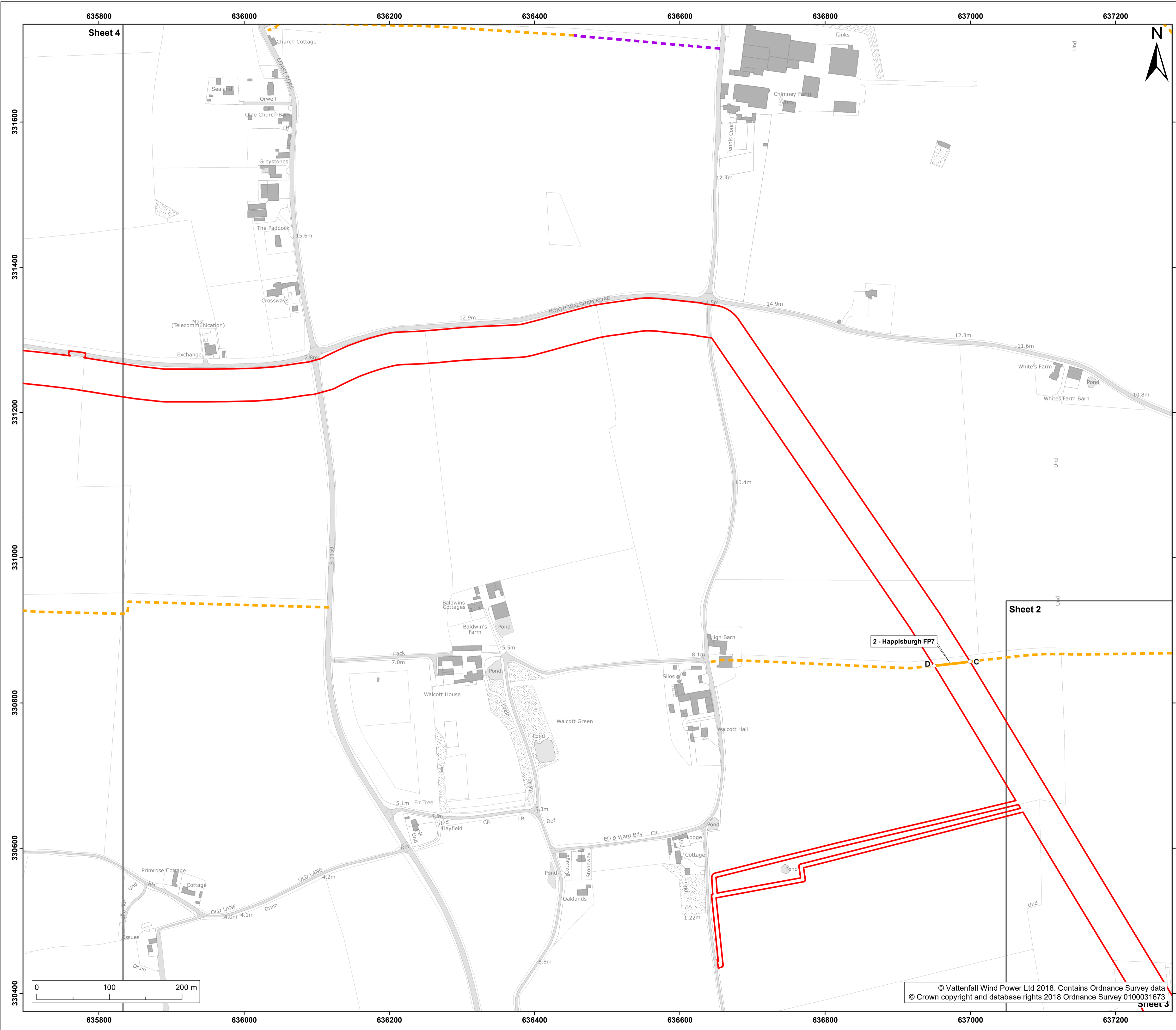
Project: **Norfolk Vanguard Offshore Wind Farm** Report: **Development Consent Order**

Title: **2.6 Temporary stopping up of public rights of way plan (sheet 2 of 42) (January 2019 Revision)**

Doc Ref: 2.6.1	APFP Ref: 5(2)(k)	Drawing No: PB4476-006-000-010			
Revision: 05	Date: 10/01/2019	Drawn: JT	Checked: GK	Size: A1	Scale: 1:2,500
04	09/01/2019	LB	GK	A1	1:2,500

Co-ordinate system: British National Grid EPSG: 27700





- Legend:**
- Order limits
 - Sheet boundary
 - Public Rights of Way & trails**
 - Footpath¹
 - Restricted byway¹
 - Footpath to be temporarily stopped up¹
 - Public Rights of Way to be temporarily stopped up - start/end point

¹ Norfolk County Council, 2014.
² Natural England, 2017.

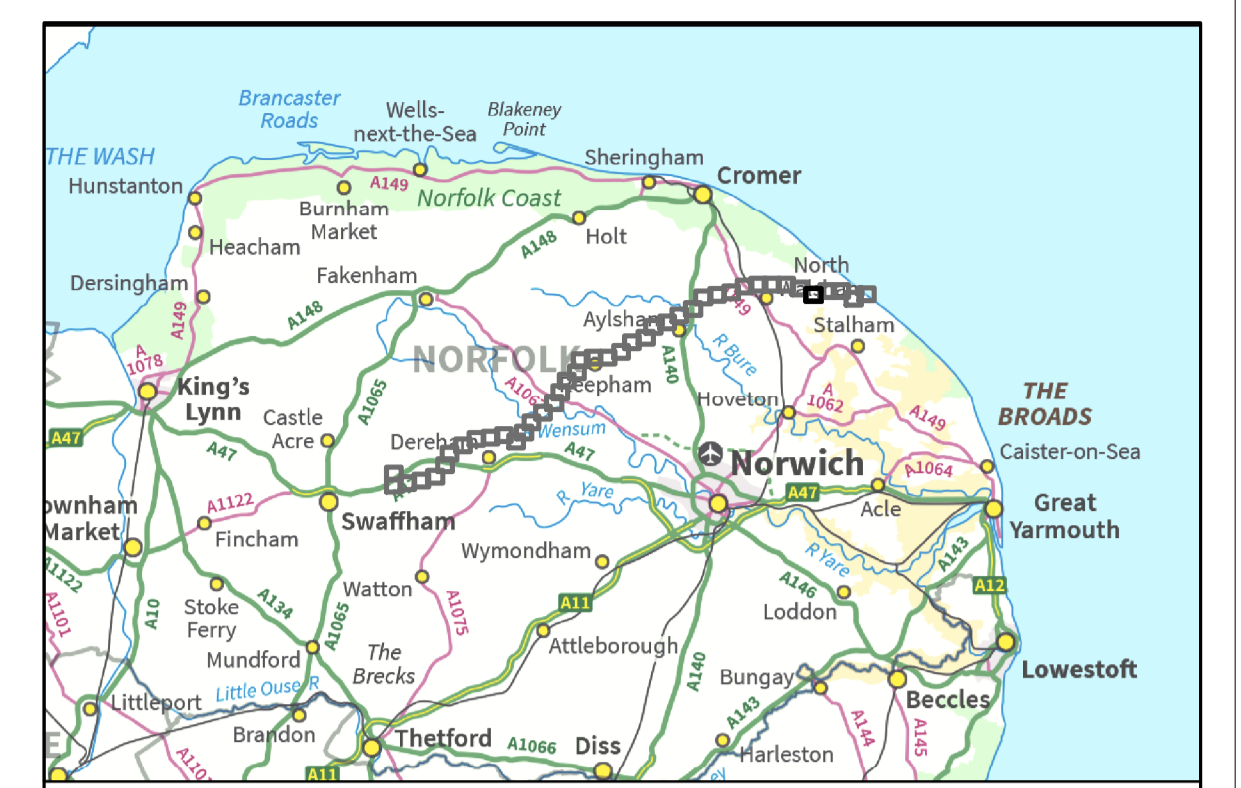
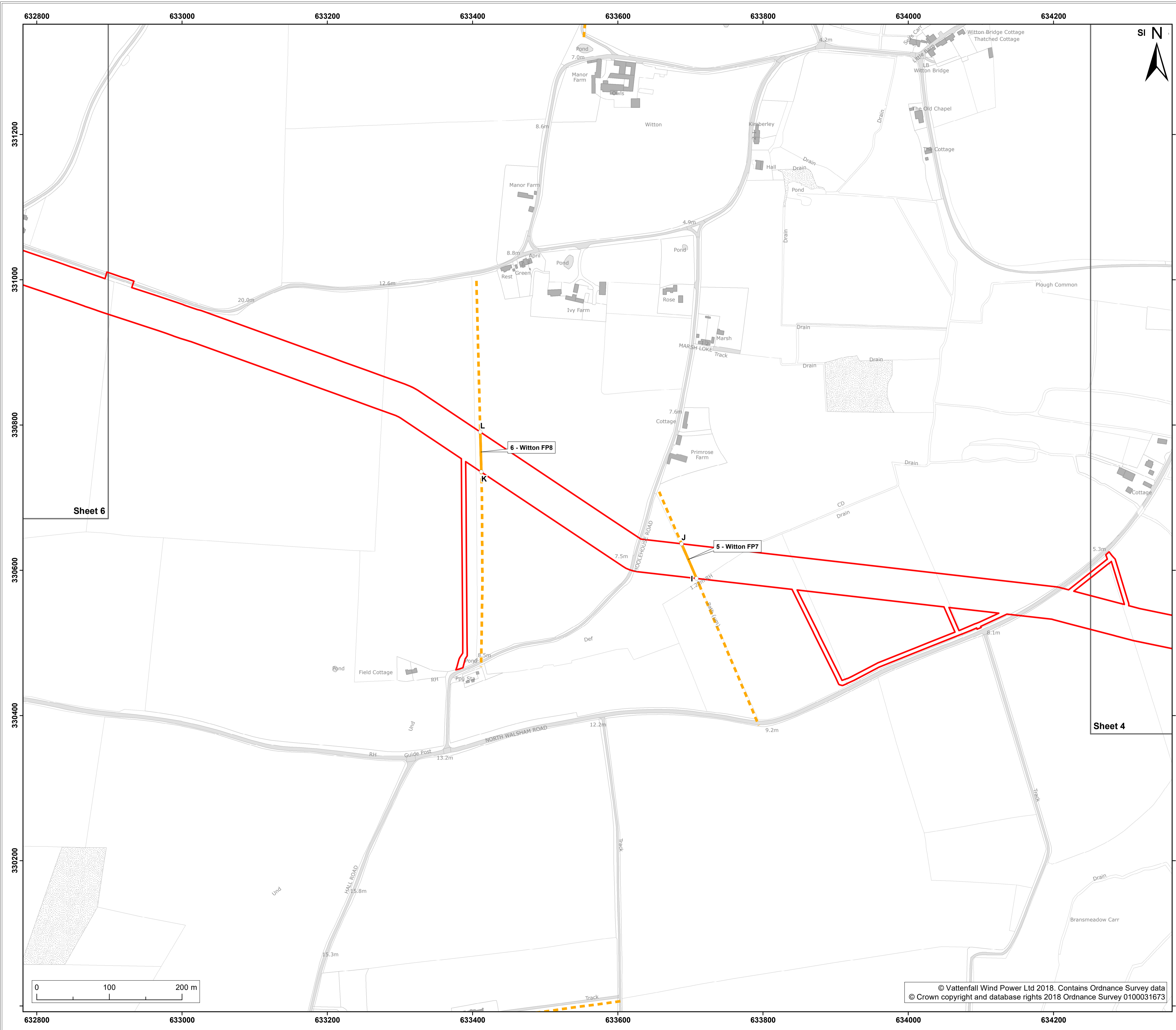
Project: **Norfolk Vanguard Offshore Wind Farm** Report: **Development Consent Order**

Title: **2.6 Temporary stopping up of public rights of way plan (sheet 3 of 42) (January 2019 Revision)**

Doc Ref: 2.6.1	APFP Ref: 5(2)(k)	Drawing No: PB4476-006-000-010			
Revision: 05	Date: 10/01/2019	Drawn: JT	Checked: GK	Size: A1	Scale: 1:2,500
04	09/01/2019	LB	GK	A1	1:2,500

Co-ordinate system: British National Grid EPSG: 27700





- Legend:**
- Order limits
 - Sheet boundary
 - Public Rights of Way & trails**
 - Footpath¹
 - Footpath to be temporarily stopped up¹
 - Public Rights of Way to be temporarily stopped up - start/end point

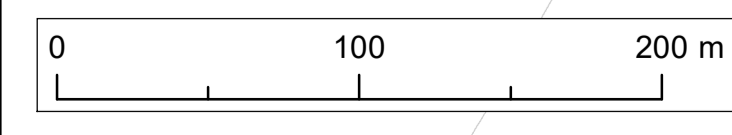
¹ Norfolk County Council, 2014.
² Natural England, 2017.

Project: **Norfolk Vanguard Offshore Wind Farm** Report: **Development Consent Order**

Title: **2.6 Temporary stopping up of public rights of way plan (sheet 5 of 42) (January 2019 Revision)**

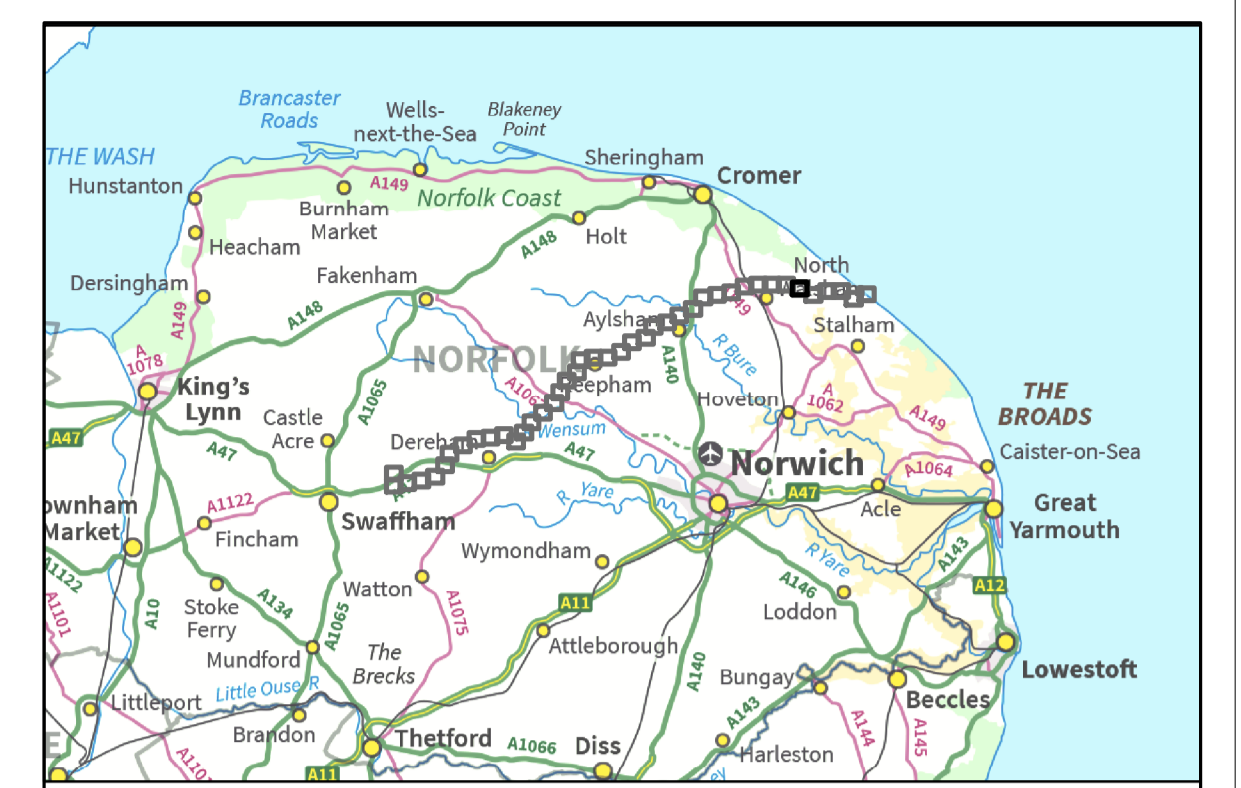
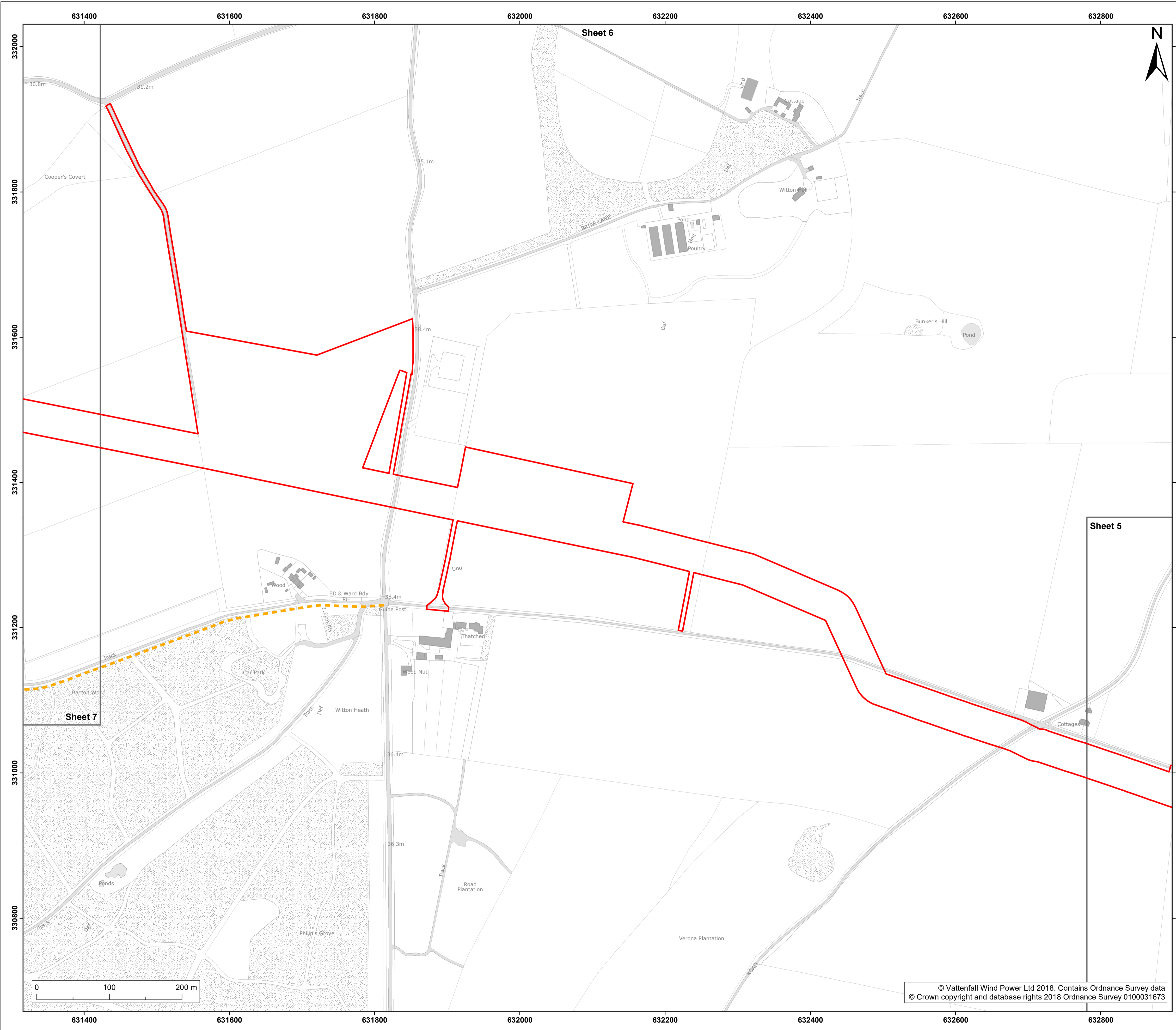
Doc Ref: 2.6.1	APFP Ref: 5(2)(k)	Drawing No: PB4476-006-000-010			
Revision: 05	Date: 10/01/2019	Drawn: JT	Checked: GK	Size: A1	Scale: 1:2,500
04	09/01/2019	LB	GK	A1	1:2,500

Co-ordinate system: British National Grid EPSG: 27700



© Vattenfall Wind Power Ltd 2018. Contains Ordnance Survey data © Crown copyright and database rights 2018 Ordnance Survey 0100031673





- Legend:**
- Order limits
 - Sheet boundary
 - Public Rights of Way & trails**
 - Footpath¹

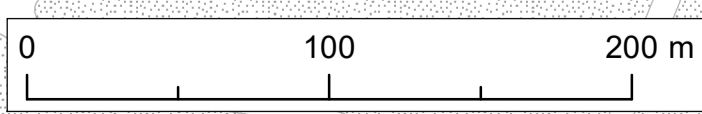
¹ Norfolk County Council, 2014.
² Natural England, 2017.

Project: Norfolk Vanguard Offshore Wind Farm	Report: Development Consent Order
---	--

Title:
 2.6 Temporary stopping up of
 public rights of way plan
 (sheet 6 of 42)
 (January 2019 Revision)

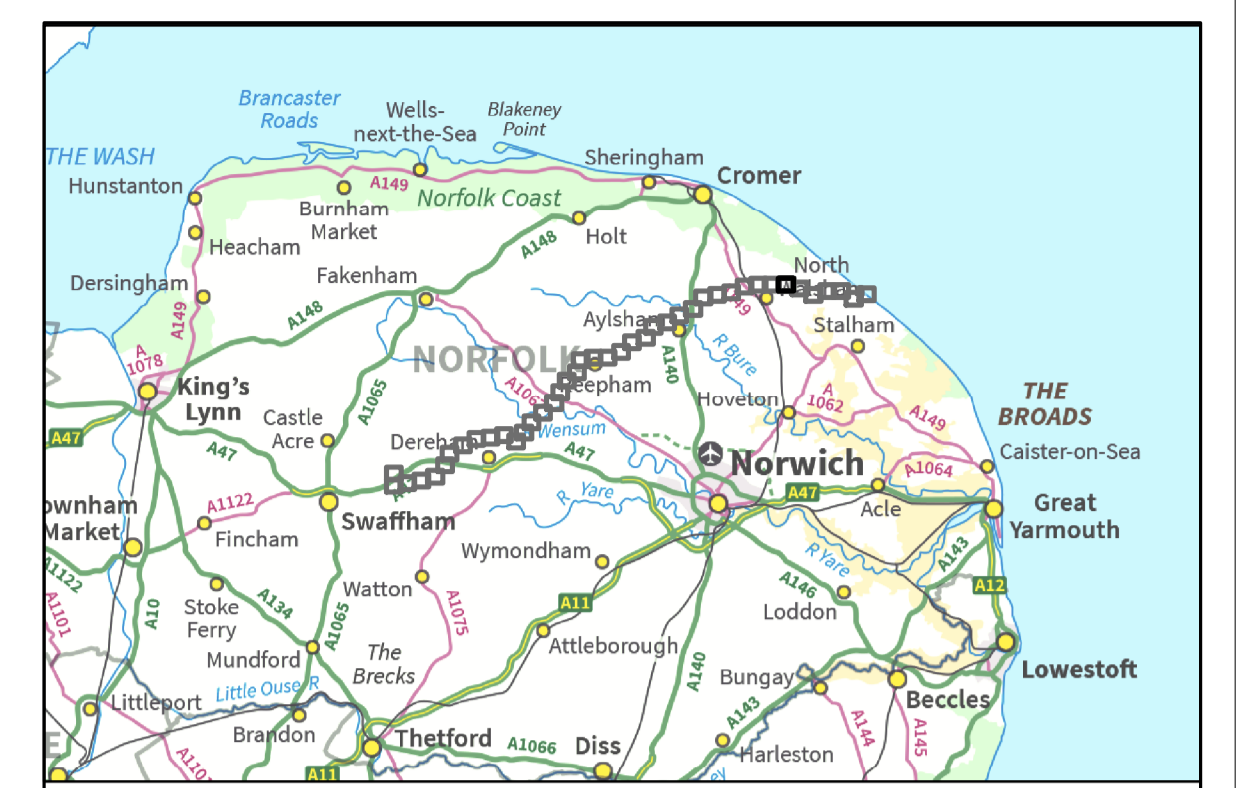
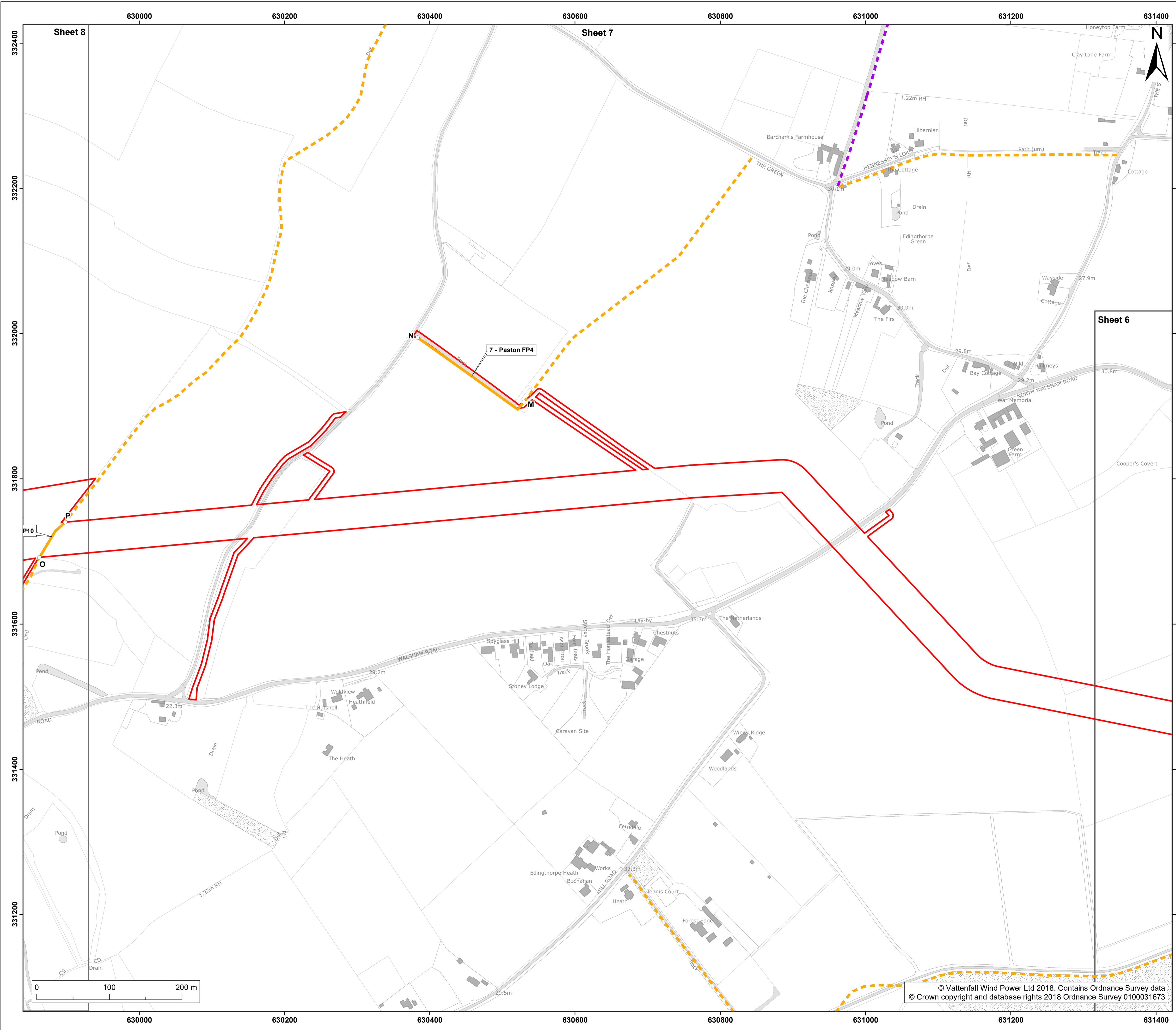
Doc Ref: 2.6.1	APFP Ref: 5(2)(k)	Drawing No: PB4476-006-000-010			
Revision: 05	Date: 10/01/2019	Drawn: JT	Checked: GK	Size: A1	Scale: 1:2,500
04	09/01/2019	LB	GK	A1	1:2,500

Co-ordinate system: British National Grid **EPSG:** 27700



© Vattenfall Wind Power Ltd 2018. Contains Ordnance Survey data
 © Crown copyright and database rights 2018 Ordnance Survey 0100031673





- Legend:**
- Order limits
 - Sheet boundary
 - Public Rights of Way & trails**
 - Footpath¹
 - Restricted byway¹
 - Footpath to be temporarily stopped up¹
 - Public Rights of Way to be temporarily stopped up - start/end point

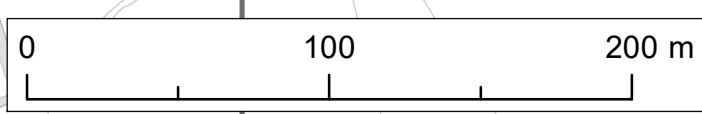
¹ Norfolk County Council, 2014.
² Natural England, 2017.

Project: **Norfolk Vanguard Offshore Wind Farm** Report: **Development Consent Order**

Title: **2.6 Temporary stopping up of public rights of way plan (sheet 7 of 42) (January 2019 Revision)**

Doc Ref: 2.6.1	APFP Ref: 5(2)(k)	Drawing No: PB4476-006-000-010			
Revision: 05	Date: 10/01/2019	Drawn: JT	Checked: GK	Size: A1	Scale: 1:2,500
04	09/01/2019	LB	GK	A1	1:2,500

Co-ordinate system: British National Grid EPSG: 27700



© Vattenfall Wind Power Ltd 2018. Contains Ordnance Survey data © Crown copyright and database rights 2018 Ordnance Survey 0100031673



Norfolk Vanguard Offshore Wind Farm

Temporary stopping up of public rights of way plan

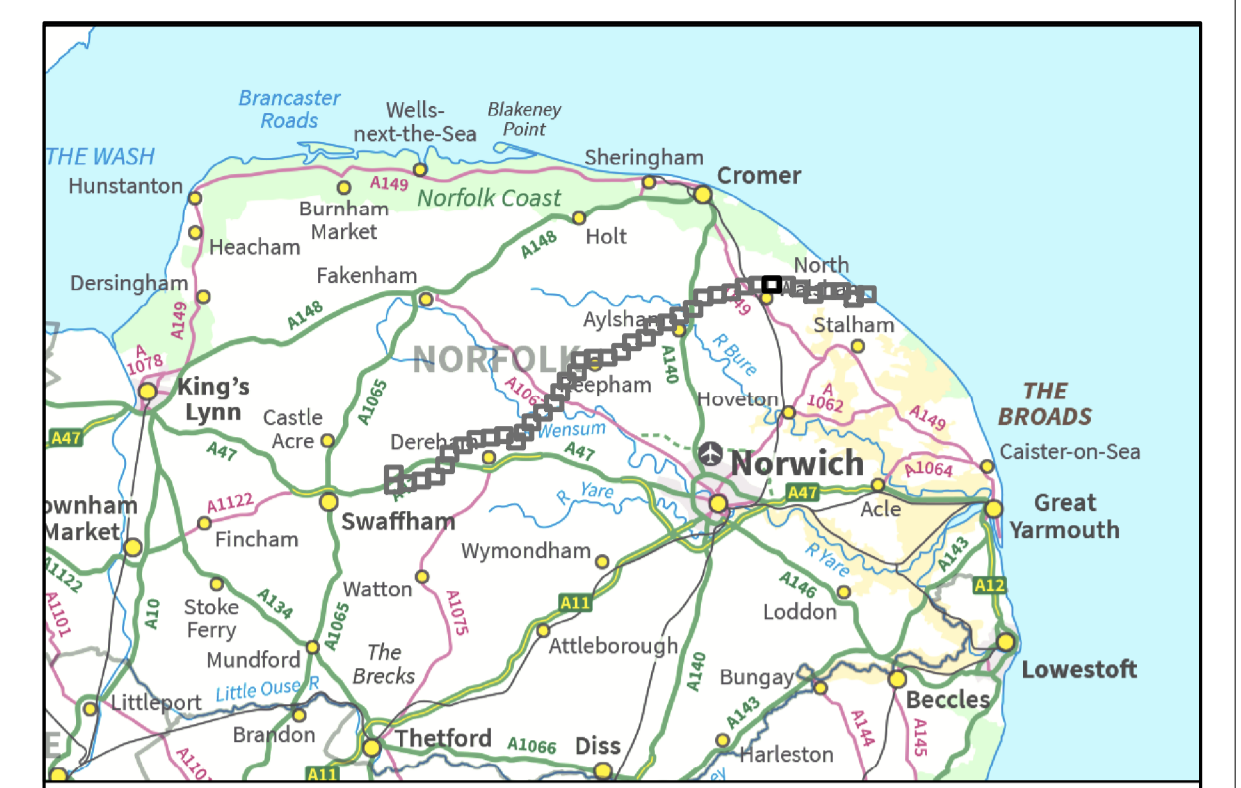
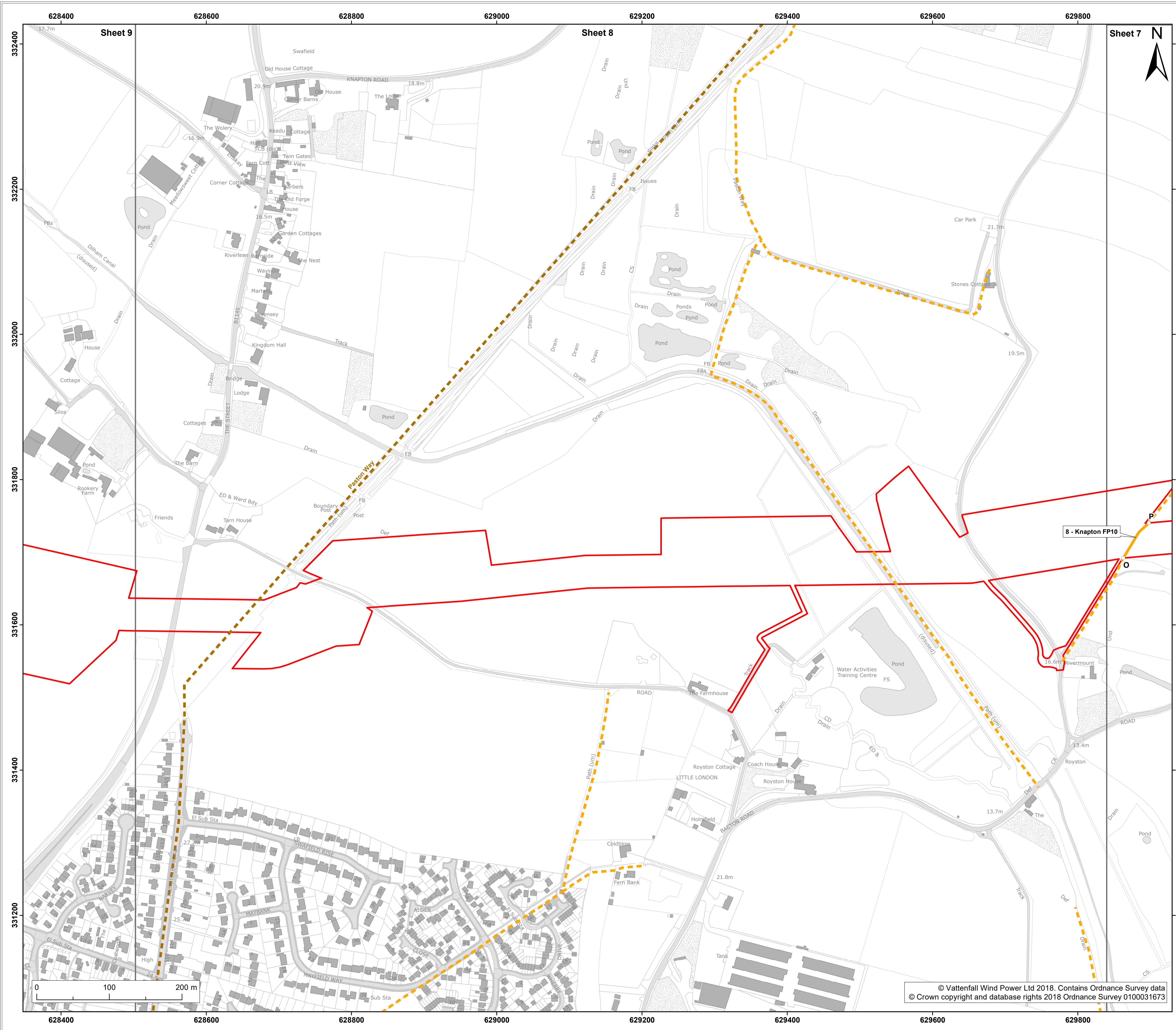
Part 2 of 5

Applicant: Norfolk Vanguard Limited
Document Reference: 2.6
Deadline 2

Date: January 2019
Revision: Version 2

Photo: Kentish Flats Offshore Wind Farm





- Legend:**
- Order limits
 - Sheet boundary
 - Public Rights of Way & trails**
 - Footpath¹
 - Footpath to be temporarily stopped up¹
 - Long distance trails
 - Public Rights of Way to be temporarily stopped up - start/end point

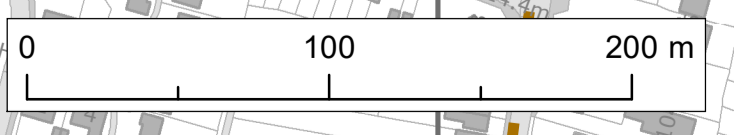
¹ Norfolk County Council, 2014.
² Natural England, 2017.

Project: **Norfolk Vanguard Offshore Wind Farm** Report: **Development Consent Order**

Title: **2.6 Temporary stopping up of public rights of way plan (sheet 8 of 42) (January 2019 Revision)**

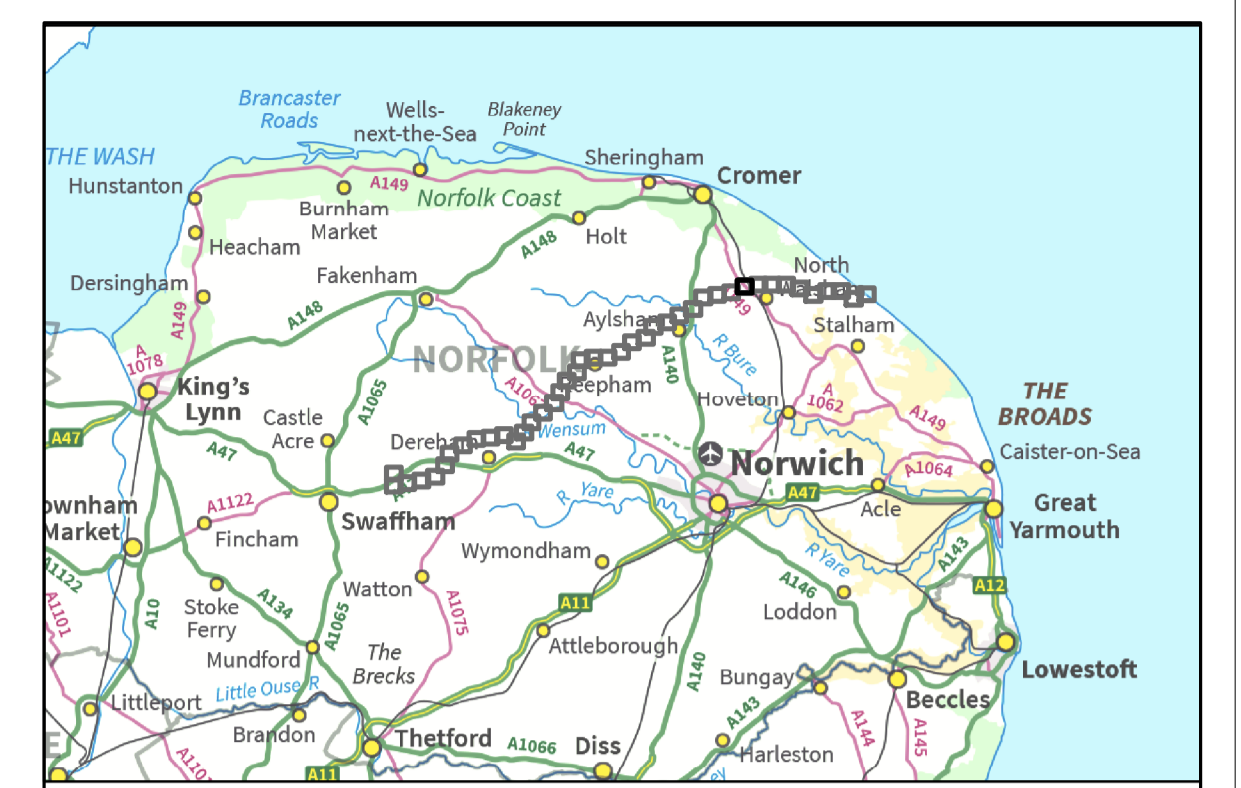
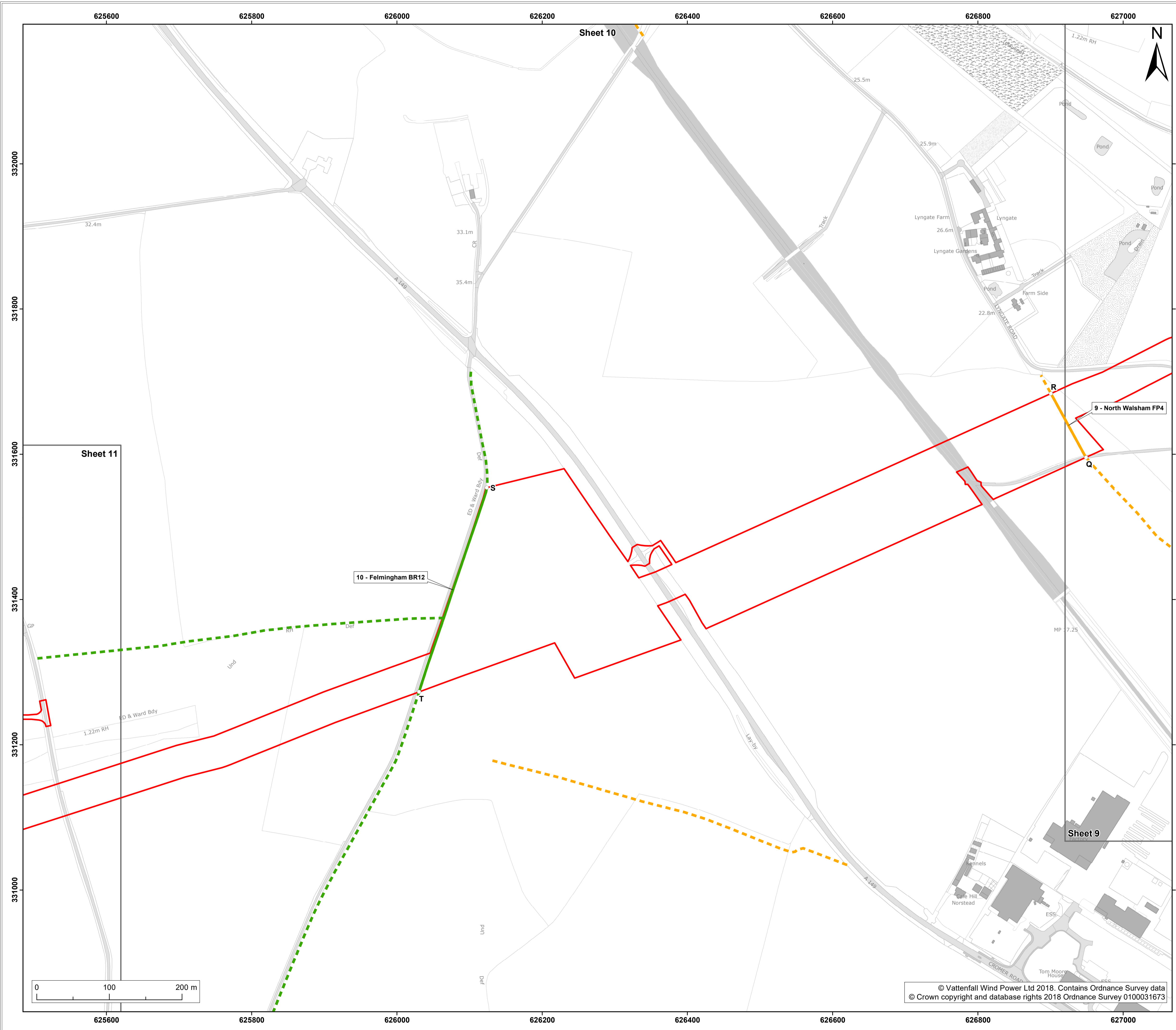
Doc Ref: 2.6.1	APFP Ref: 5(2)(k)	Drawing No: PB4476-006-000-010
Revision: 05	Date: 10/01/2019	Drawn: JT
04	09/01/2019	LB
		Checked: GK
		Size: A1
		Scale: 1:2,500
		GK
		A1
		1:2,500

Co-ordinate system: British National Grid EPSG: 27700



© Vattenfall Wind Power Ltd 2018. Contains Ordnance Survey data © Crown copyright and database rights 2018 Ordnance Survey 0100031673





- Legend:**
- Order limits
 - Sheet boundary
 - Public Rights of Way & trails**
 - Footpath¹
 - Bridleway¹
 - Bridleway to be temporarily stopped up¹
 - Footpath to be temporarily stopped up¹
 - Public Rights of Way to be temporarily stopped up - start/end point

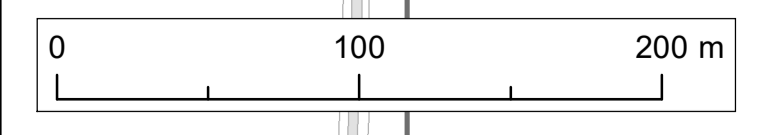
¹ Norfolk County Council, 2014.
² Natural England, 2017.

Project: Norfolk Vanguard Offshore Wind Farm	Report: Development Consent Order
--	---

Title:
 2.6 Temporary stopping up of public rights of way plan (sheet 10 of 42) (January 2019 Revision)

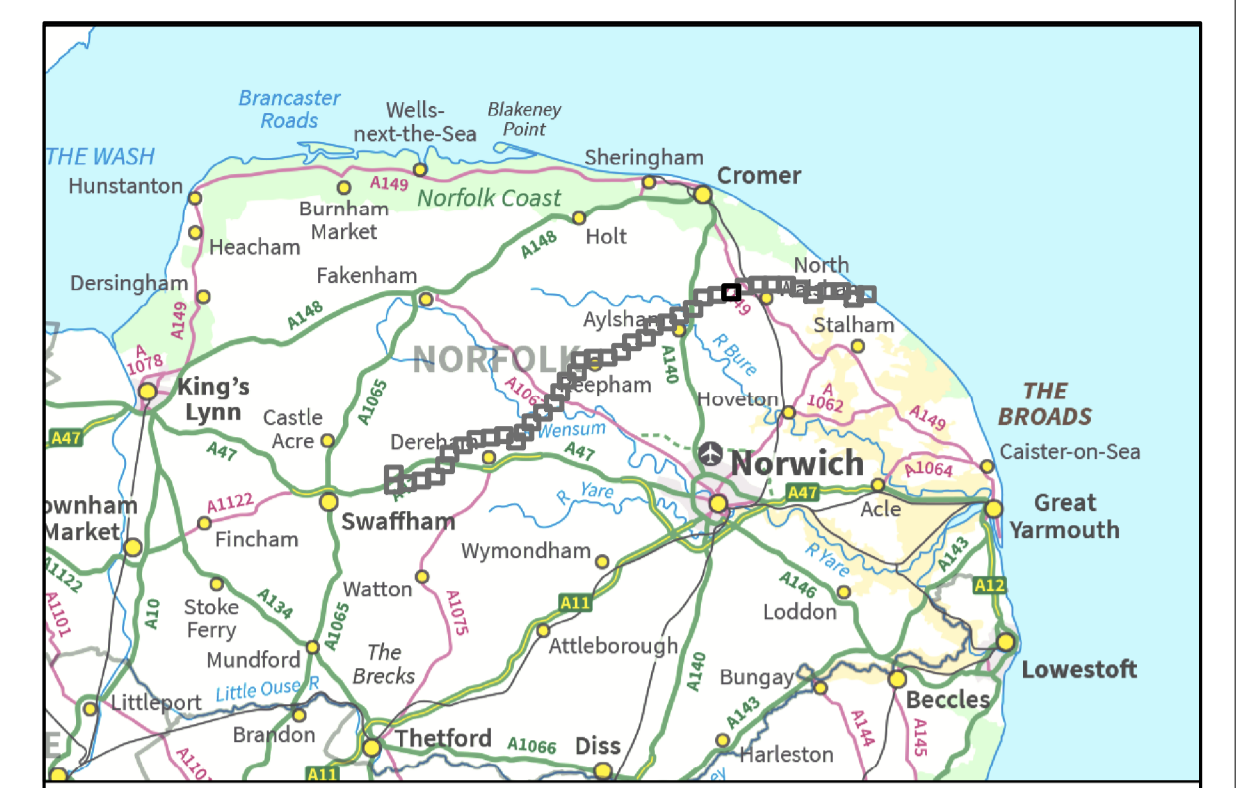
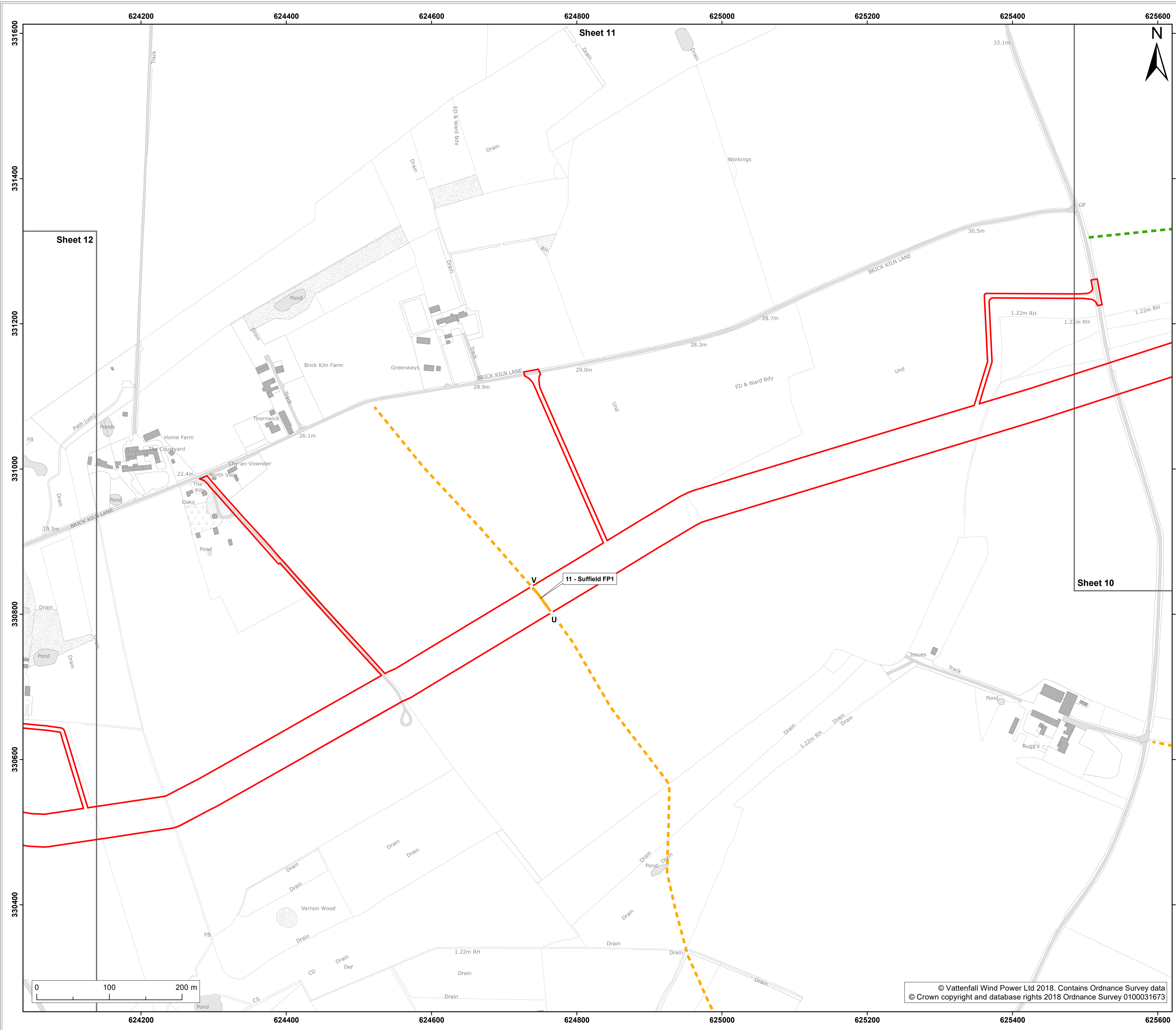
Doc Ref: 2.6.1	APFP Ref: 5(2)(k)	Drawing No: PB4476-006-000-010			
Revision: 05	Date: 10/01/2019	Drawn: JT	Checked: GK	Size: A1	Scale: 1:2,500
04	09/01/2019	LB	GK	A1	1:2,500

Co-ordinate system: British National Grid **EPSG:** 27700



© Vattenfall Wind Power Ltd 2018. Contains Ordnance Survey data
 © Crown copyright and database rights 2018 Ordnance Survey 0100031673





- Legend:**
- Order limits
 - Sheet boundary
 - Public Rights of Way & trails**
 - Footpath¹
 - Bridleway¹
 - Footpath to be temporarily stopped up¹
 - Public Rights of Way to be temporarily stopped up - start/end point

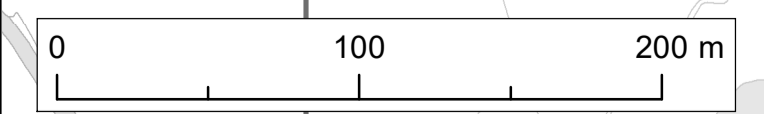
¹ Norfolk County Council, 2014.
² Natural England, 2017.

Project: **Norfolk Vanguard Offshore Wind Farm** Report: **Development Consent Order**

Title: **2.6 Temporary stopping up of public rights of way plan (sheet 11 of 42) (January 2019 Revision)**

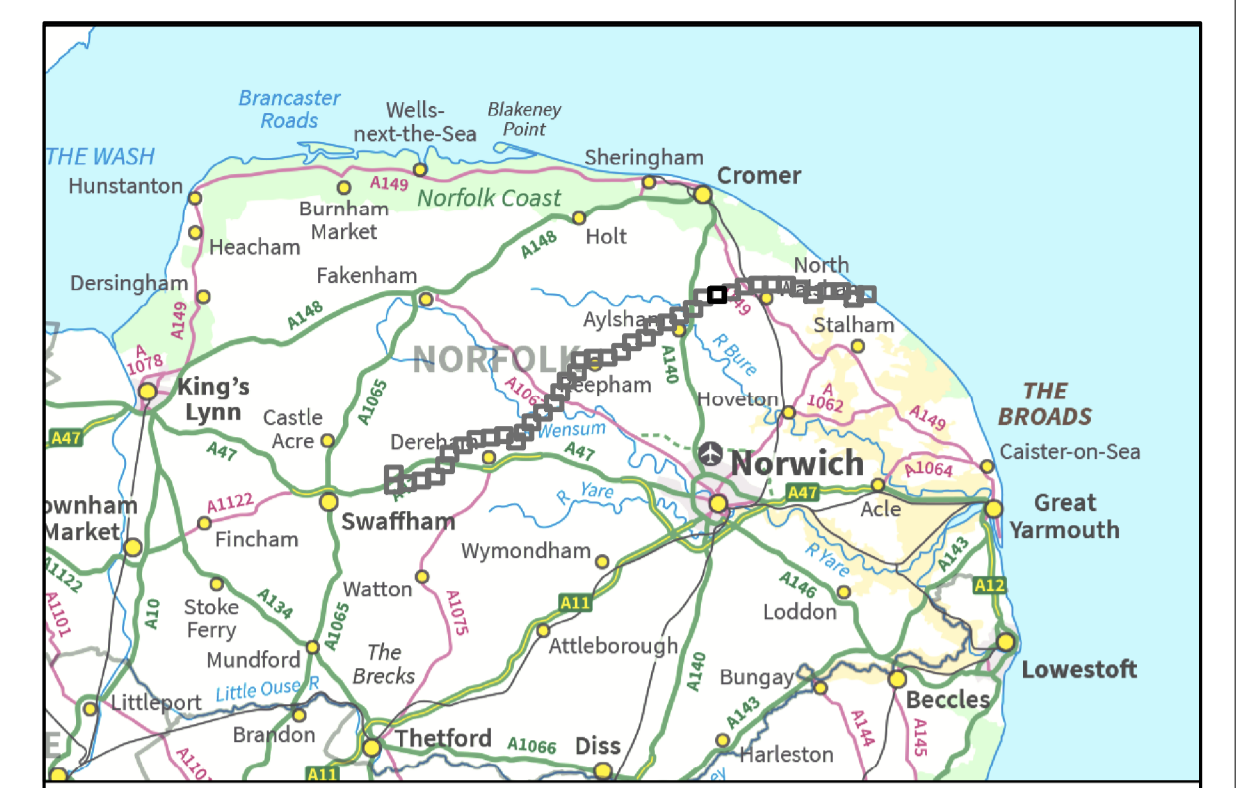
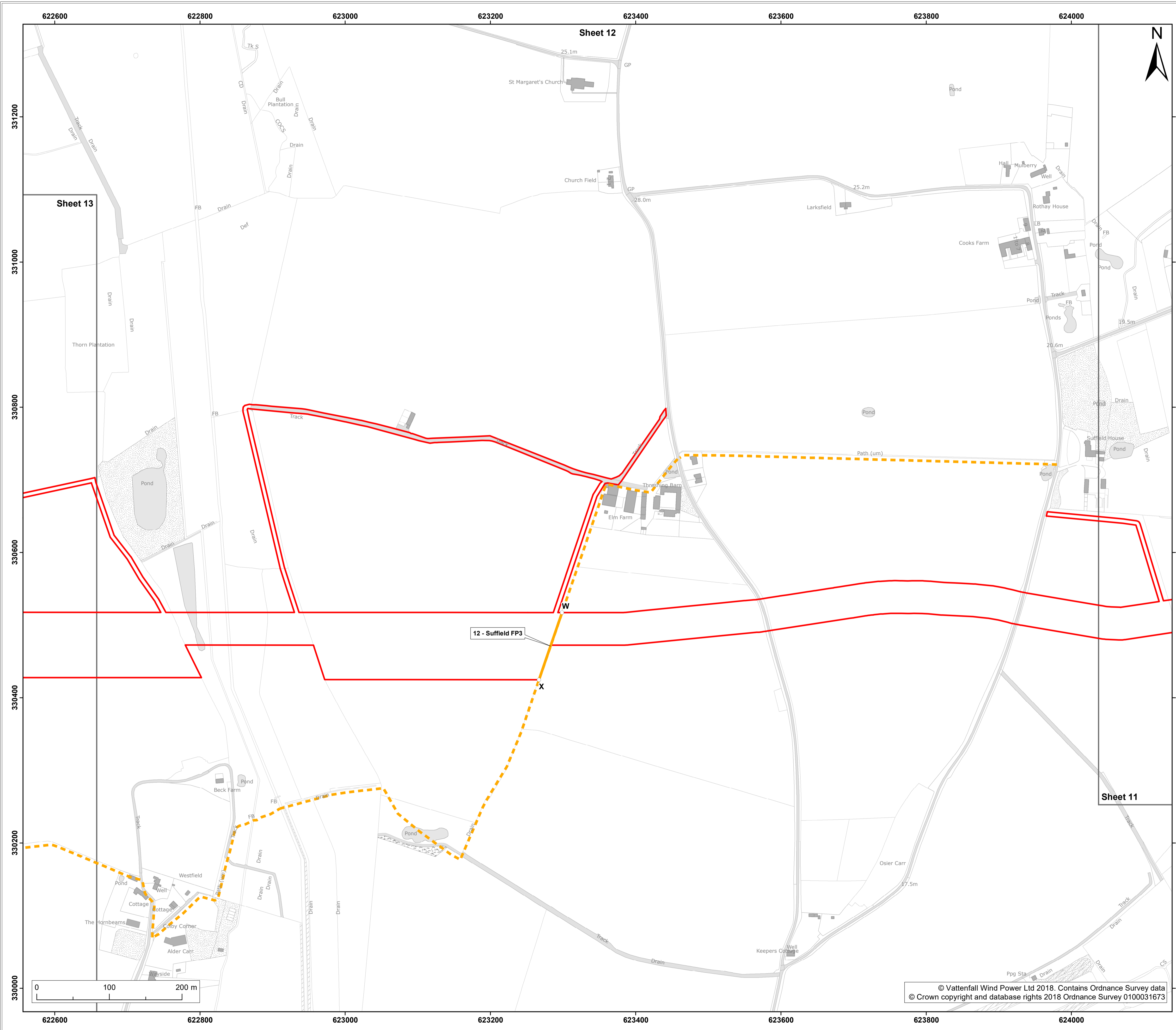
Doc Ref: 2.6.1	APFP Ref: 5(2)(k)	Drawing No: PB4476-006-000-010			
Revision: 05	Date: 10/01/2019	Drawn: JT	Checked: GK	Size: A1	Scale: 1:2,500
04	09/01/2019	LB	GK	A1	1:2,500

Co-ordinate system: British National Grid EPSG: 27700



© Vattenfall Wind Power Ltd 2018. Contains Ordnance Survey data © Crown copyright and database rights 2018 Ordnance Survey 0100031673





- Legend:**
- Order limits
 - Sheet boundary
 - Public Rights of Way & trails**
 - Footpath¹
 - Footpath to be temporarily stopped up¹
 - Public Rights of Way to be temporarily stopped up - start/end point

¹ Norfolk County Council, 2014.
² Natural England, 2017.

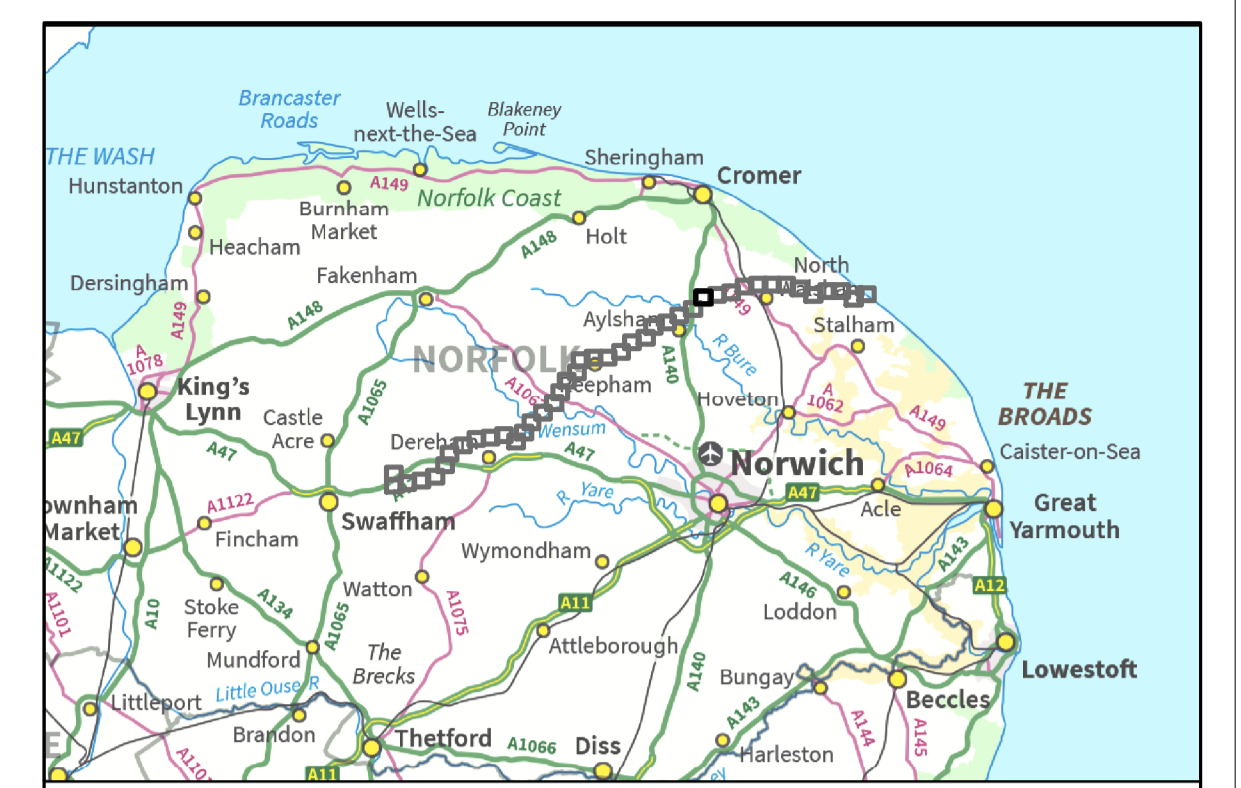
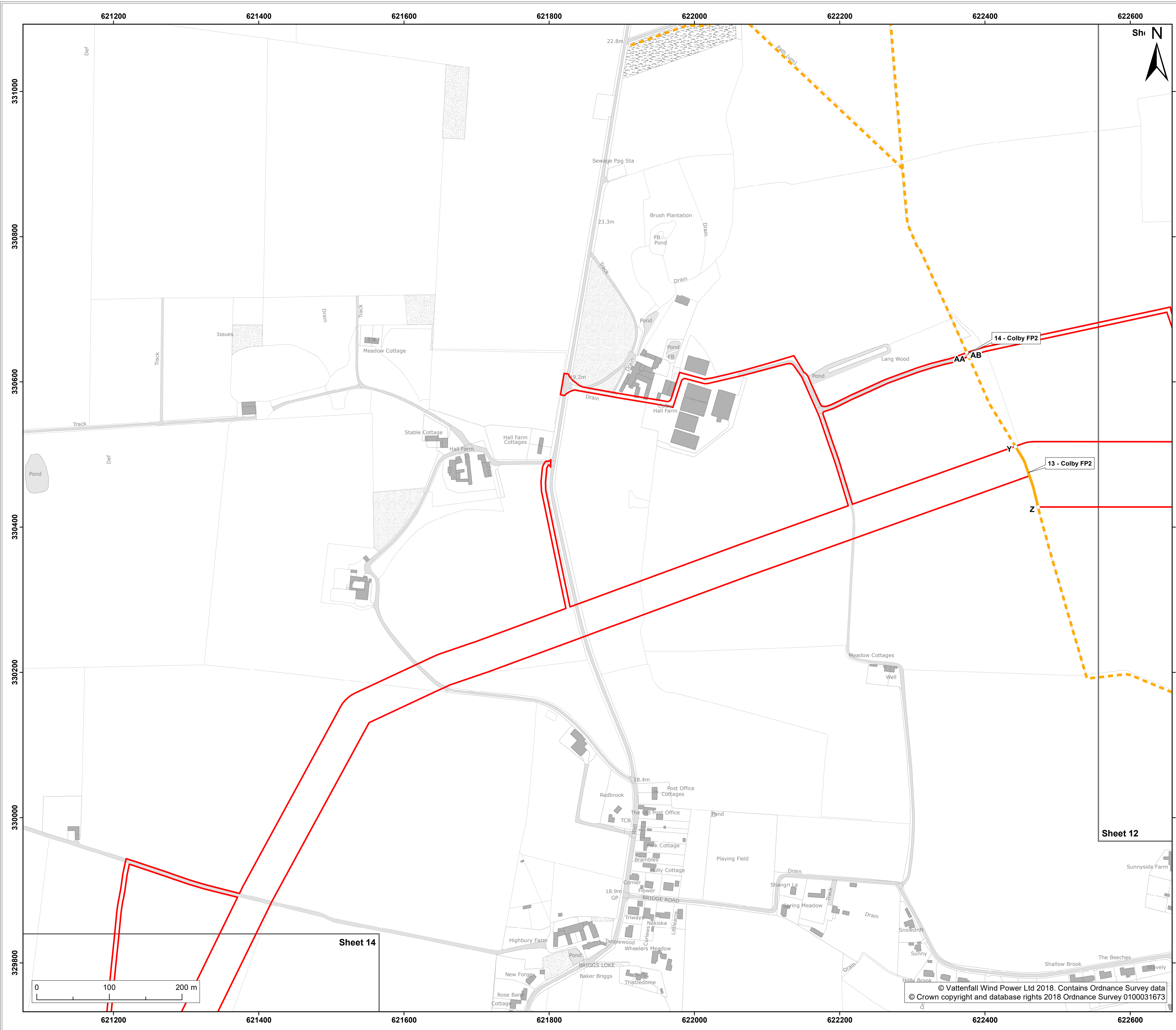
Project: **Norfolk Vanguard Offshore Wind Farm** Report: **Development Consent Order**

Title: **2.6 Temporary stopping up of public rights of way plan (sheet 12 of 42) (January 2019 Revision)**

Doc Ref: 2.6.1	APFP Ref: 5(2)(k)	Drawing No: PB4476-006-000-010			
Revision: 05	Date: 10/01/2019	Drawn: JT	Checked: GK	Size: A1	Scale: 1:2,500
04	09/01/2019	LB	GK	A1	1:2,500

Co-ordinate system: **British National Grid** EPSG: **27700**





- Legend:**
- Order limits
 - Sheet boundary
 - Public Rights of Way & trails**
 - Footpath¹
 - Footpath to be temporarily stopped up¹
 - Public Rights of Way to be temporarily stopped up - start/end point

¹ Norfolk County Council, 2014.
² Natural England, 2017.

Project: **Norfolk Vanguard Offshore Wind Farm** Report: **Development Consent Order**

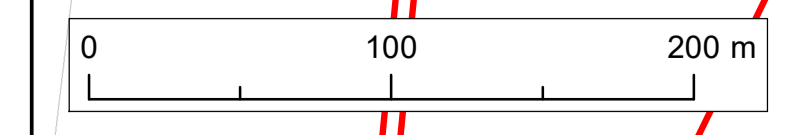
Title: **2.6 Temporary stopping up of public rights of way plan (sheet 13 of 42) (January 2019 Revision)**

Doc Ref:	APFP Ref:	Drawing No:			
2.6.1	5(2)(k)	PB4476-006-000-010			
Revision:	Date:	Drawn:	Checked:	Size:	Scale:
05	10/01/2019	JT	GK	A1	1:2,500
04	09/01/2019	LB	GK	A1	1:2,500

Co-ordinate system: British National Grid EPSG: 27700

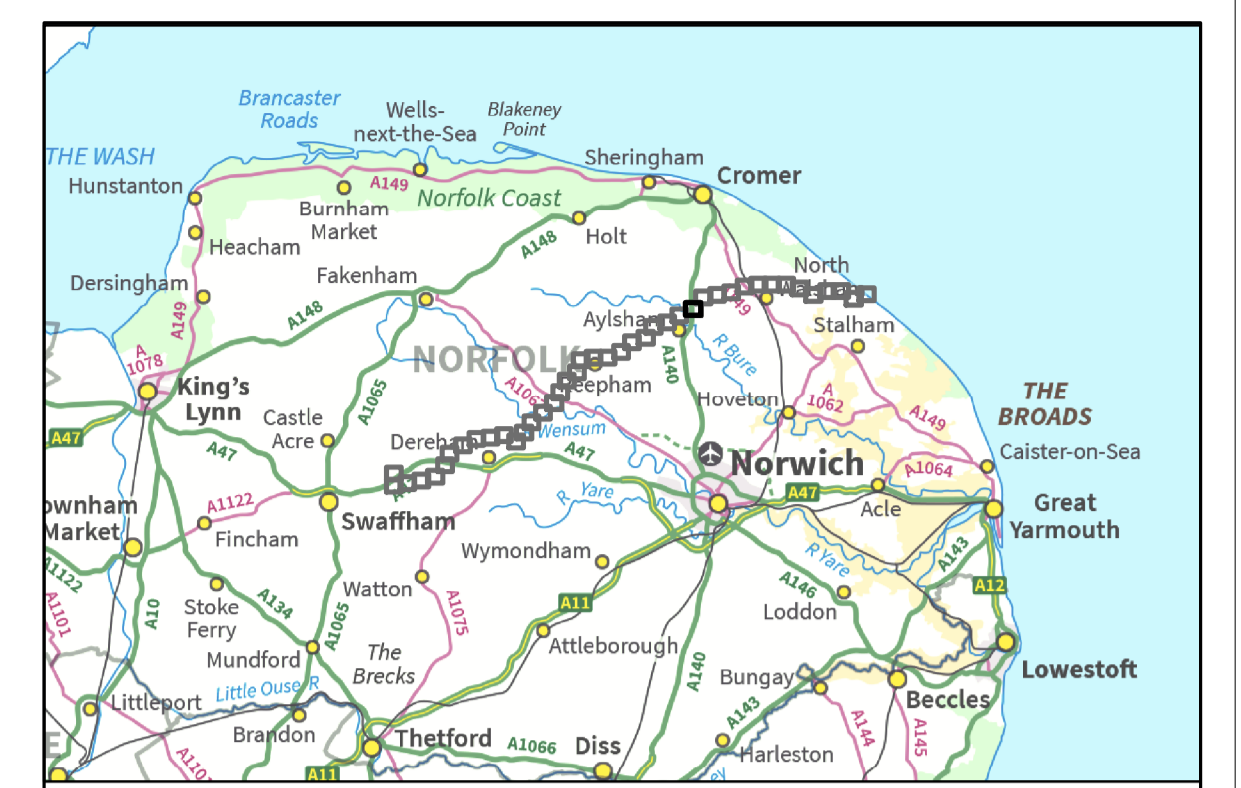
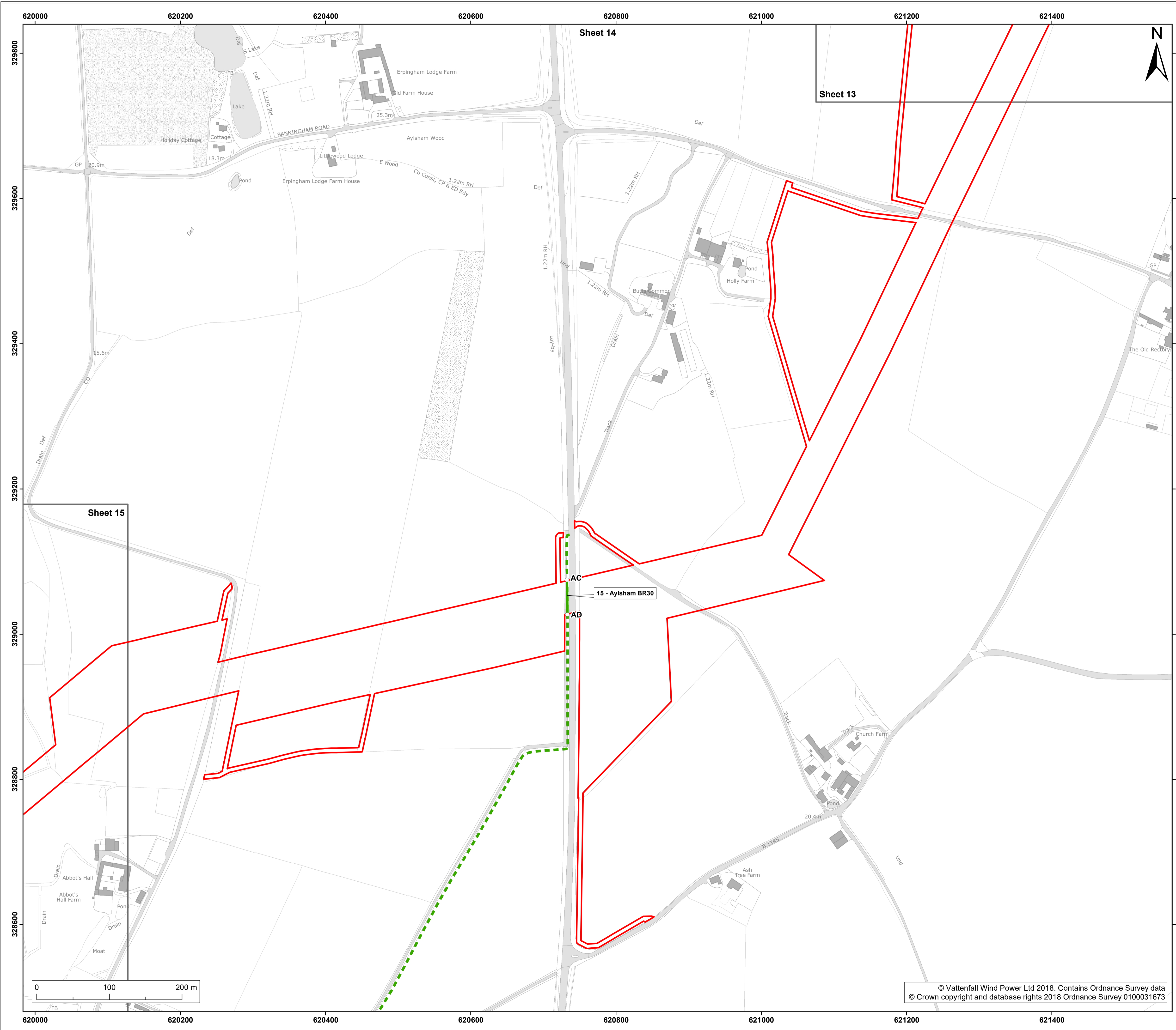


© Vattenfall Wind Power Ltd 2018. Contains Ordnance Survey data
 © Crown copyright and database rights 2018 Ordnance Survey 0100031673



Sheet 12

Sheet 14



- Legend:**
- Order limits
 - Sheet boundary
 - Public Rights of Way & trails**
 - Footpath¹
 - Bridleway¹
 - Bridleway to be temporarily stopped up¹
 - Public Rights of Way to be temporarily stopped up - start/end point

¹ Norfolk County Council, 2014.
² Natural England, 2017.

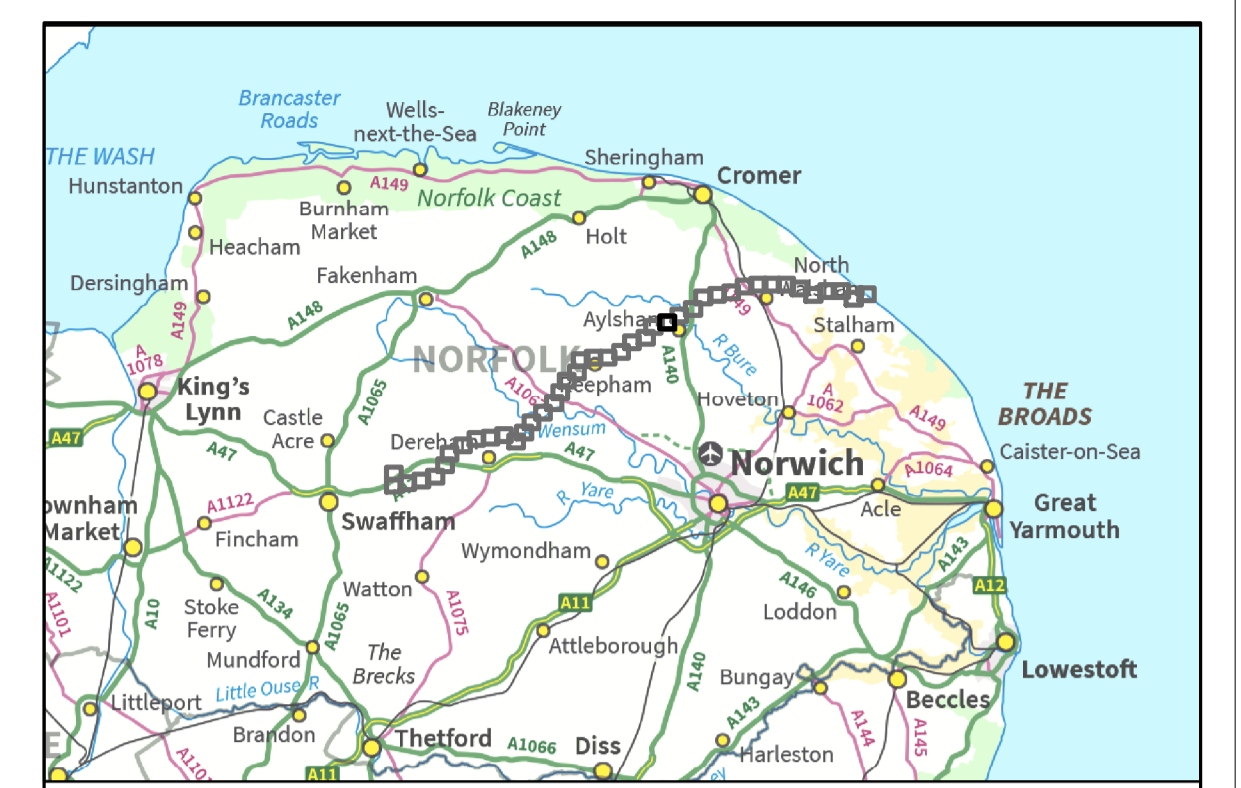
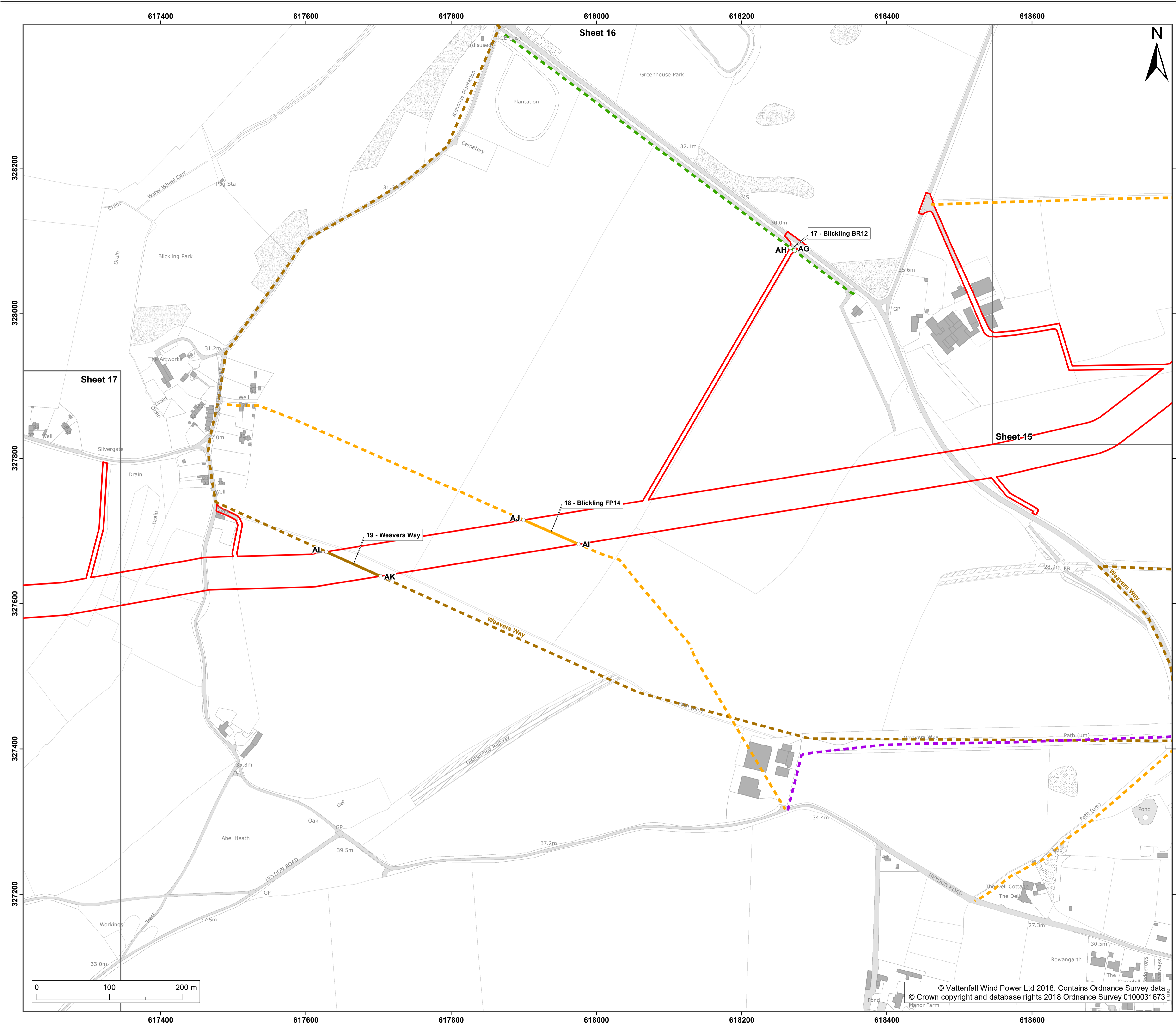
Project: **Norfolk Vanguard Offshore Wind Farm** Report: **Development Consent Order**

Title: **2.6 Temporary stopping up of public rights of way plan (sheet 14 of 42) (January 2019 Revision)**

Doc Ref: 2.6.1	APFP Ref: 5(2)(k)	Drawing No: PB4476-006-000-010			
Revision: 05	Date: 10/01/2019	Drawn: JT	Checked: GK	Size: A1	Scale: 1:2,500
04	09/01/2019	LB	GK	A1	1:2,500

Co-ordinate system: British National Grid EPSG: 27700





- Legend:**
- Order limits
 - Sheet boundary
 - Public Rights of Way & trails**
 - Footpath¹
 - Bridleway¹
 - Restricted byway¹
 - Bridleway to be temporarily stopped up¹
 - Footpath to be temporarily stopped up¹
 - Long distance trail to be temporarily stopped up
 - Long distance trails
 - Public Rights of Way to be temporarily stopped up - start/end point

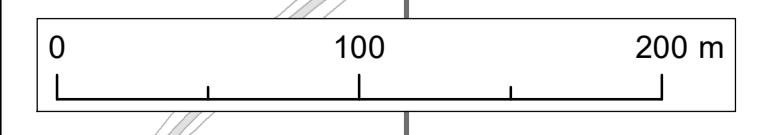
¹ Norfolk County Council, 2014.
² Natural England, 2017.

Project: **Norfolk Vanguard Offshore Wind Farm** Report: **Development Consent Order**

Title: **2.6 Temporary stopping up of public rights of way plan (sheet 16 of 42) (January 2019 Revision)**

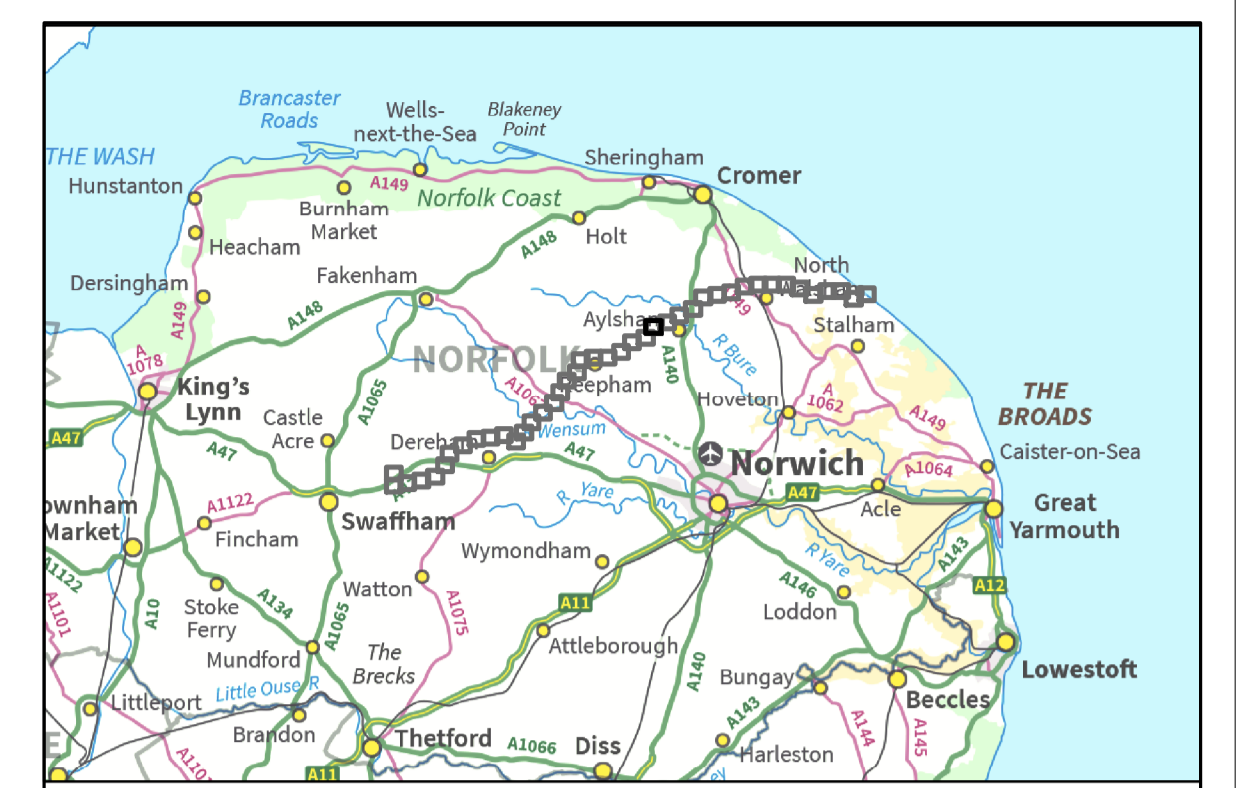
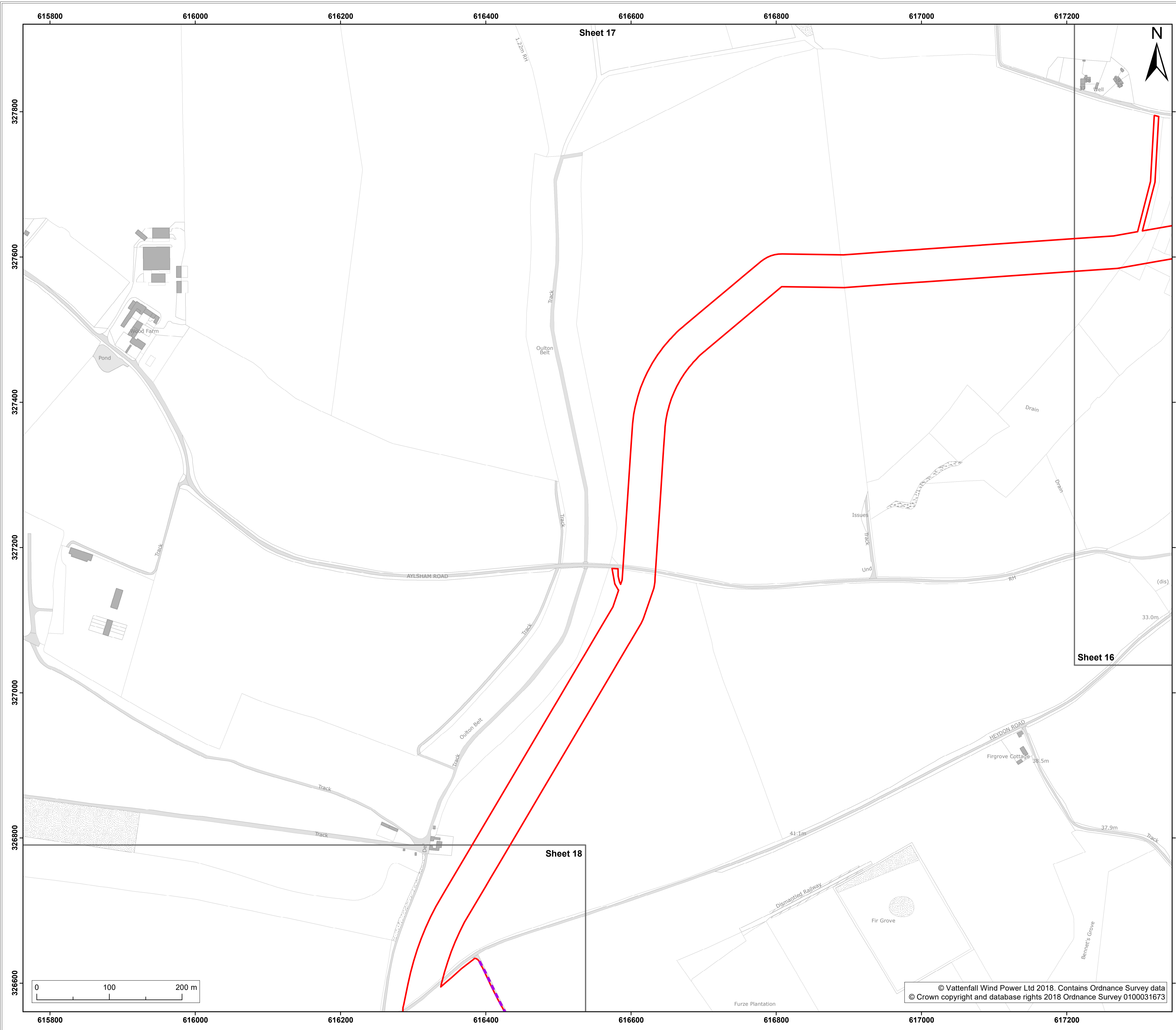
Doc Ref: 2.6.1	APFP Ref: 5(2)(k)	Drawing No: PB4476-006-000-010			
Revision: 05	Date: 10/01/2019	Drawn: JT	Checked: GK	Size: A1	Scale: 1:2,500
04	09/01/2019	LB	GK	A1	1:2,500

Co-ordinate system: British National Grid EPSG: 27700



© Vattenfall Wind Power Ltd 2018. Contains Ordnance Survey data © Crown copyright and database rights 2018 Ordnance Survey 0100031673





- Legend:**
- Order limits
 - Sheet boundary
 - Public Rights of Way & trails**
 - Restricted byway¹

¹ Norfolk County Council, 2014.
² Natural England, 2017.

Project: **Norfolk Vanguard Offshore Wind Farm** Report: **Development Consent Order**

Title: **2.6 Temporary stopping up of public rights of way plan (sheet 17 of 42) (January 2019 Revision)**

Doc Ref: 2.6.1	APFP Ref: 5(2)(k)	Drawing No: PB4476-006-000-010			
Revision: 05	Date: 10/01/2019	Drawn: JT	Checked: GK	Size: A1	Scale: 1:2,500
04	09/01/2019	LB	GK	A1	1:2,500

Co-ordinate system: British National Grid EPSG: 27700



© Vattenfall Wind Power Ltd 2018. Contains Ordnance Survey data © Crown copyright and database rights 2018 Ordnance Survey 0100031673

Norfolk Vanguard Offshore Wind Farm

Temporary stopping up of public rights of way plan

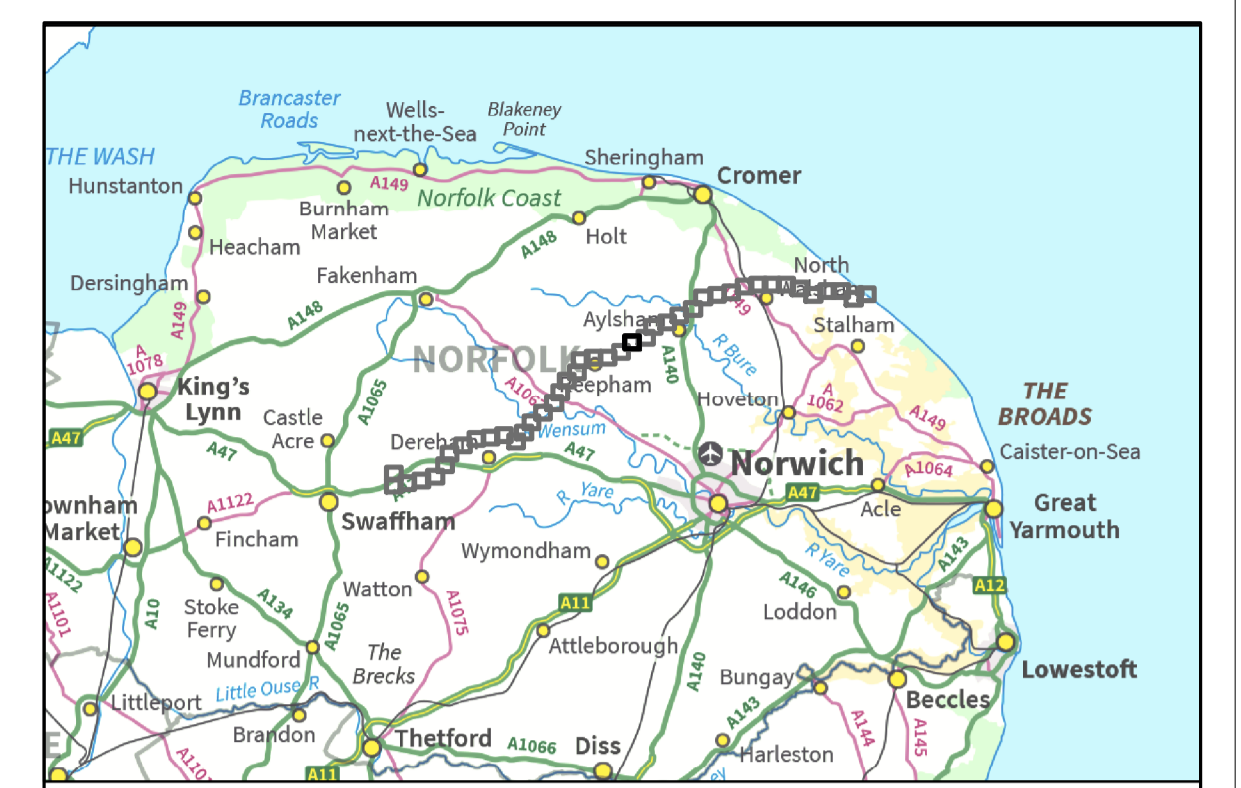
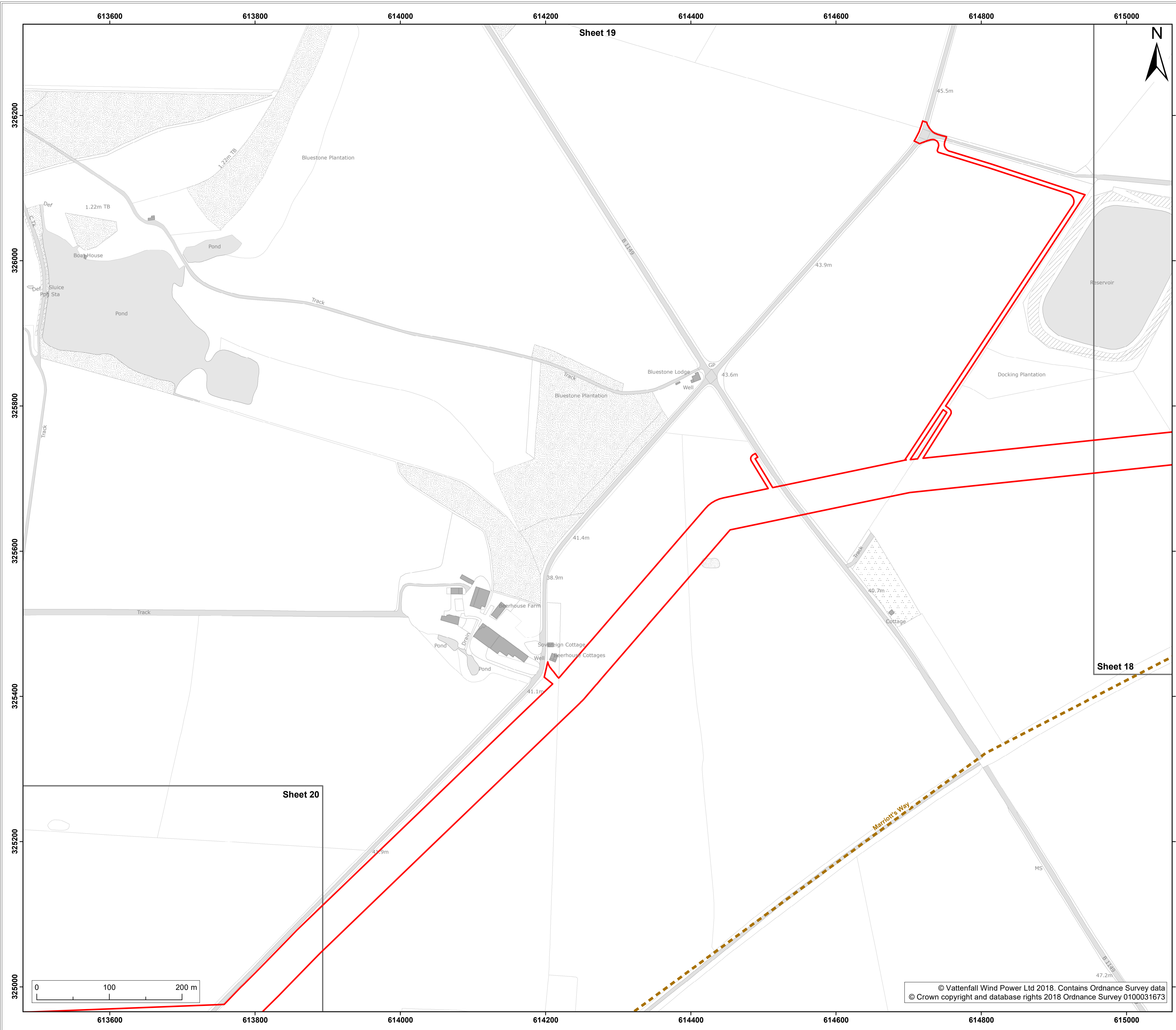
Part 3 of 5

Applicant: Norfolk Vanguard Limited
Document Reference: 2.6
Deadline 2

Date: January 2019
Revision: Version 2

Photo: Kentish Flats Offshore Wind Farm





- Legend:**
- Order limits
 - Sheet boundary
 - Long distance trails

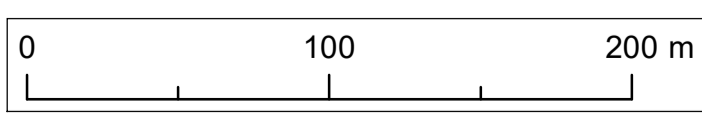
¹ Norfolk County Council, 2014.
² Natural England, 2017.

Project: **Norfolk Vanguard Offshore Wind Farm** Report: **Development Consent Order**

Title: **2.6 Temporary stopping up of public rights of way plan (sheet 19 of 42) (January 2019 Revision)**

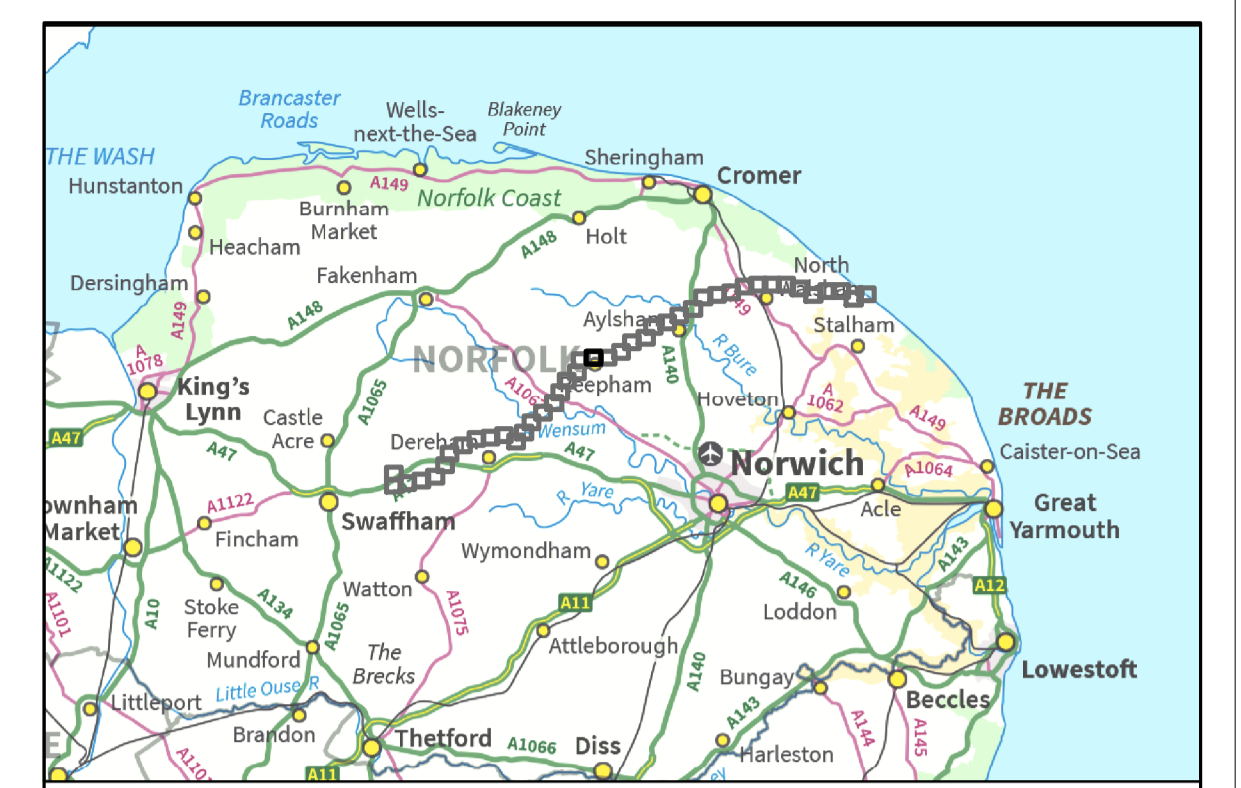
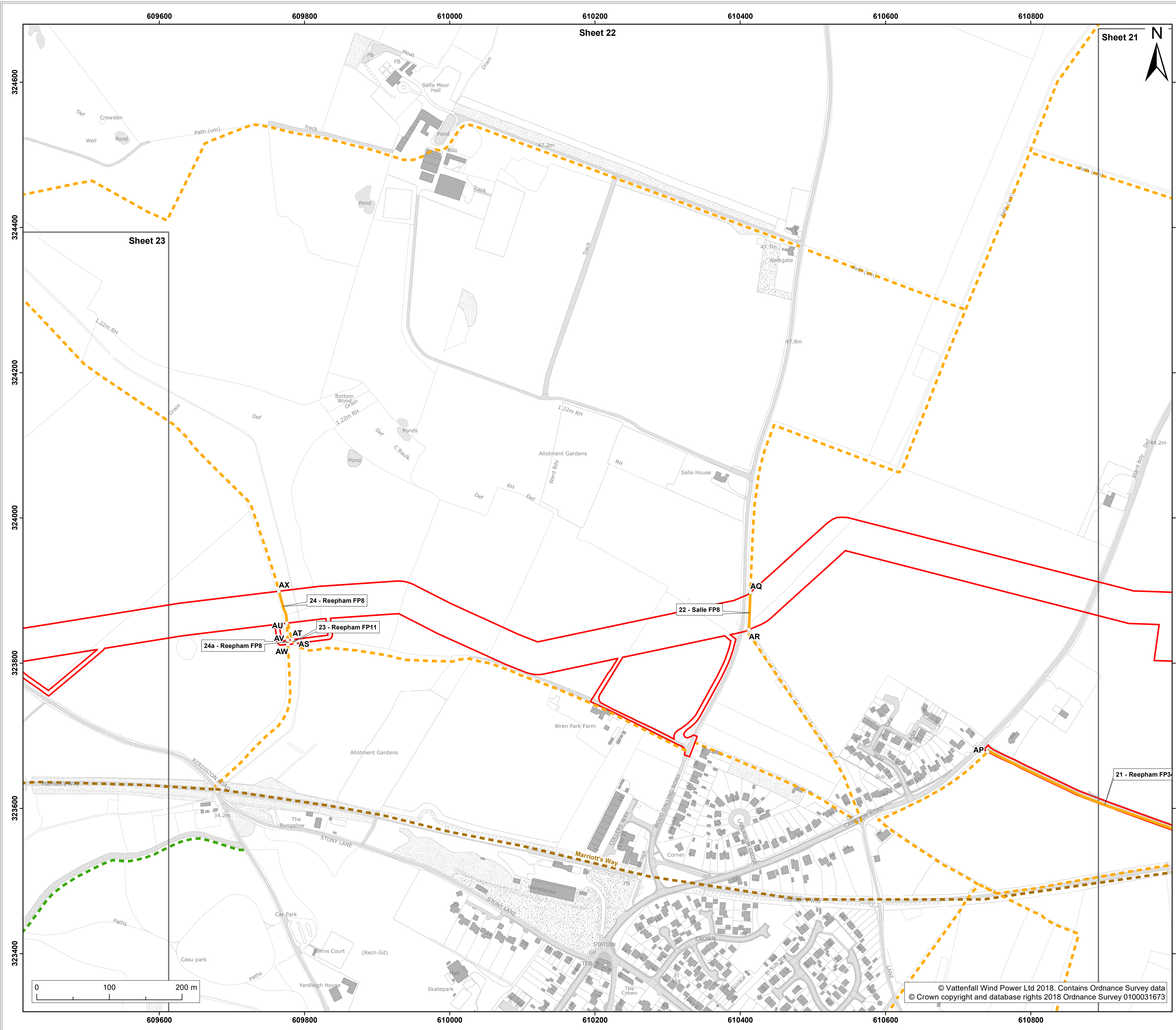
Doc Ref: 2.6.1	APFP Ref: 5(2)(k)	Drawing No: PB4476-006-000-010			
Revision: 05	Date: 10/01/2019	Drawn: JT	Checked: GK	Size: A1	Scale: 1:2,500
04	09/01/2019	LB	GK	A1	1:2,500

Co-ordinate system: **British National Grid** EPSG: **27700**



© Vattenfall Wind Power Ltd 2018. Contains Ordnance Survey data
 © Crown copyright and database rights 2018 Ordnance Survey 0100031673





- Legend:**
- Order limits
 - Sheet boundary
 - Public Rights of Way & trails**
 - Footpath¹
 - Bridleway¹
 - Footpath to be temporarily stopped up¹
 - Long distance trails
 - Public Rights of Way to be temporarily stopped up - start/end point

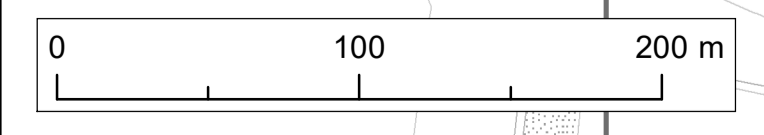
¹ Norfolk County Council, 2014.
² Natural England, 2017.

Project: **Norfolk Vanguard Offshore Wind Farm** Report: **Development Consent Order**

Title: **2.6 Temporary stopping up of public rights of way plan (sheet 22 of 42) (January 2019 Revision)**

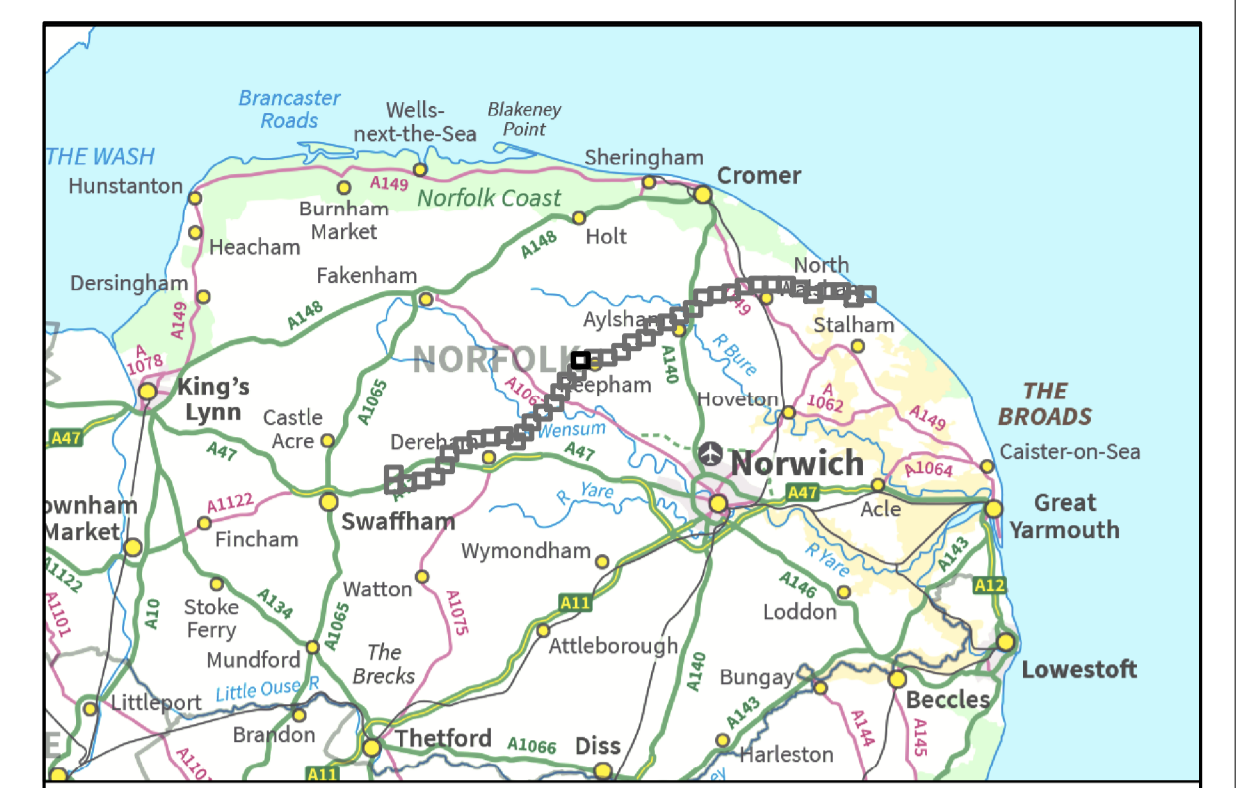
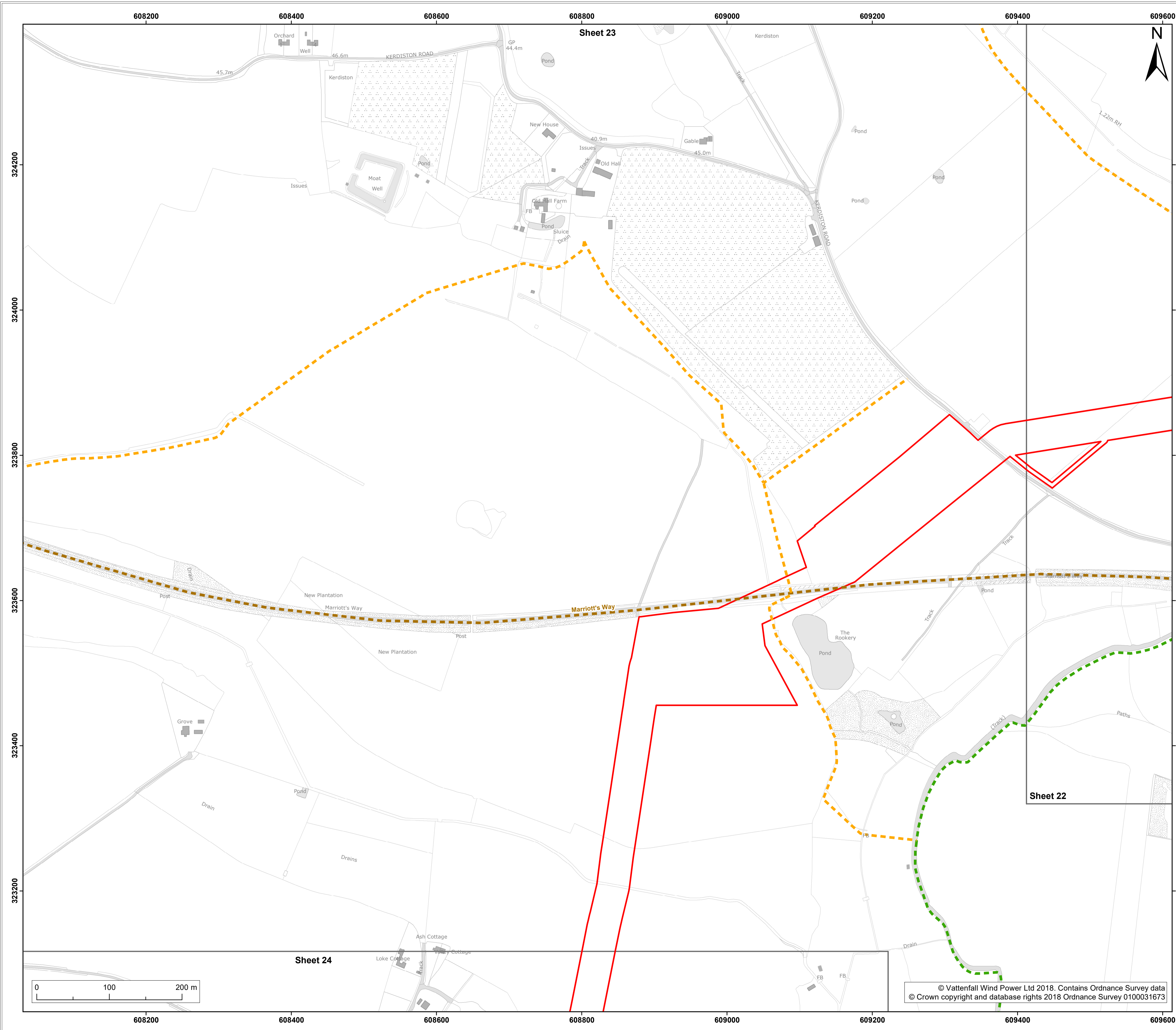
Doc Ref:	APFP Ref:	Drawing No:			
2.6.1	5(2)(k)	PB4476-006-000-010			
Revision:	Date:	Drawn:	Checked:	Size:	Scale:
05	10/01/2019	JT	GK	A1	1:2,500
04	09/01/2019	LB	GK	A1	1:2,500

Co-ordinate system: British National Grid EPSG: 27700



© Vattenfall Wind Power Ltd 2018. Contains Ordnance Survey data © Crown copyright and database rights 2018 Ordnance Survey 0100031673





- Legend:**
- Order limits
 - Sheet boundary
 - Public Rights of Way & trails**
 - Footpath¹
 - Bridleway¹
 - Long distance trails

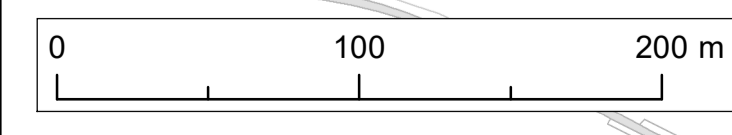
¹ Norfolk County Council, 2014.
² Natural England, 2017.

Project: **Norfolk Vanguard Offshore Wind Farm** Report: **Development Consent Order**

Title: **2.6 Temporary stopping up of public rights of way plan (sheet 23 of 42) (January 2019 Revision)**

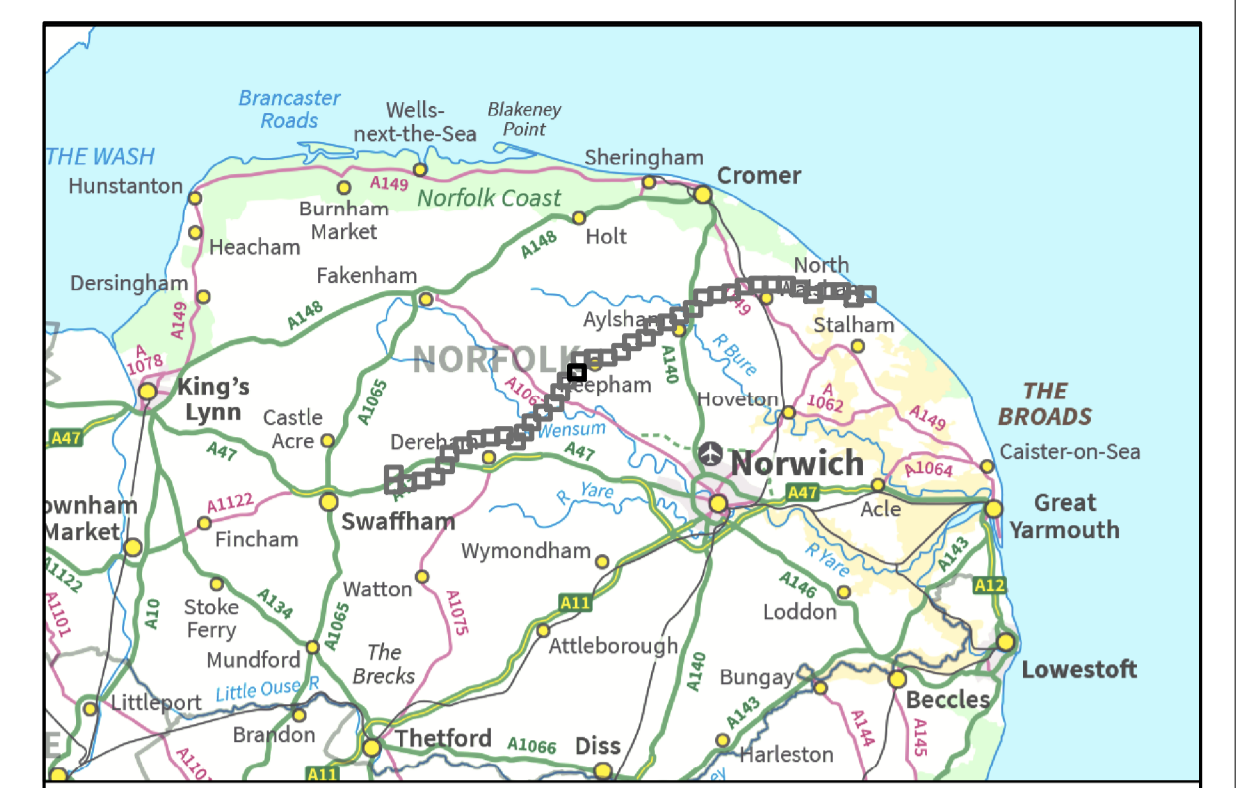
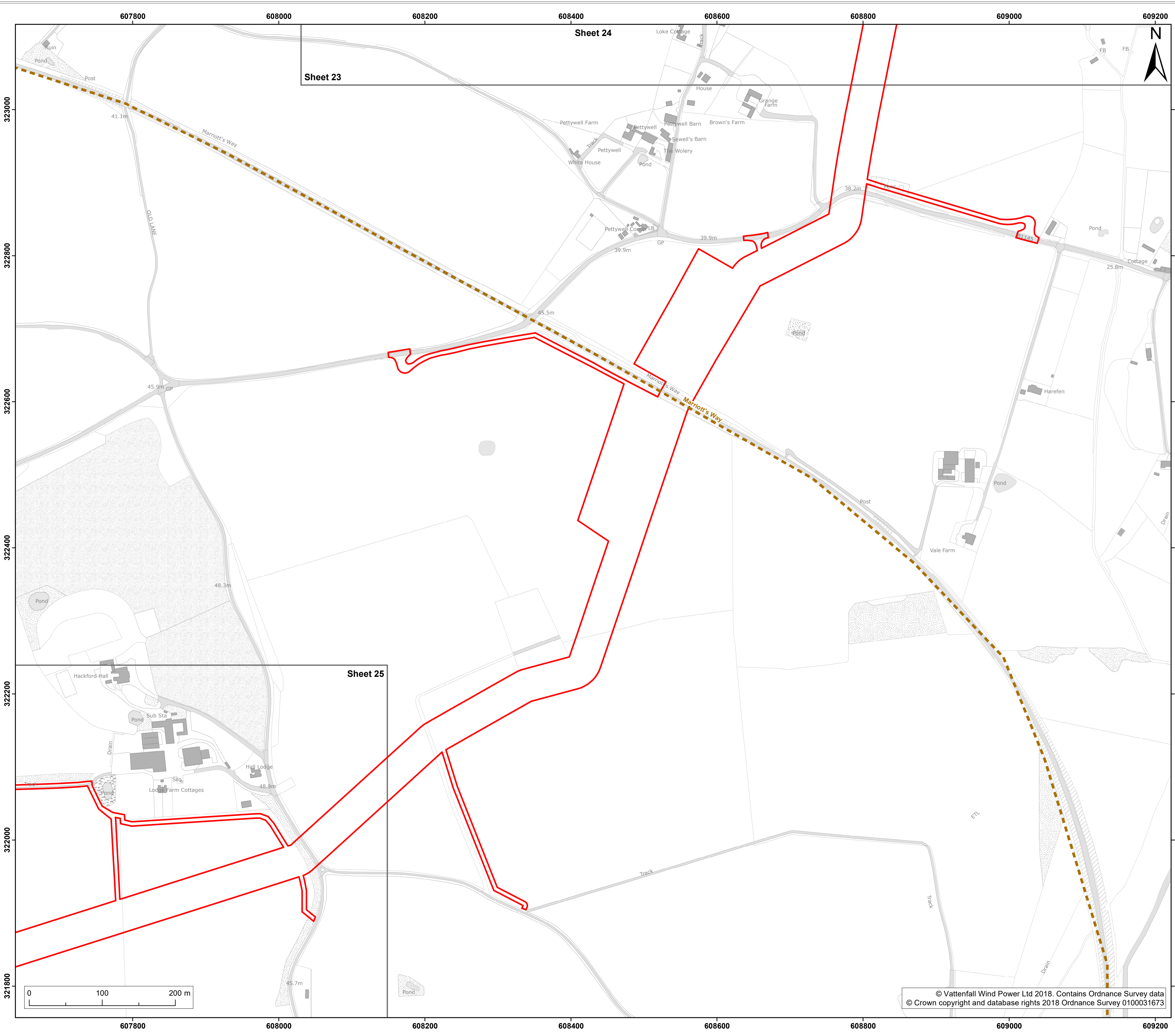
Doc Ref: 2.6.1	APFP Ref: 5(2)(k)	Drawing No: PB4476-006-000-010			
Revision: 05	Date: 10/01/2019	Drawn: JT	Checked: GK	Size: A1	Scale: 1:2,500
04	09/01/2019	LB	GK	A1	1:2,500

Co-ordinate system: British National Grid EPSG: 27700



© Vattenfall Wind Power Ltd 2018. Contains Ordnance Survey data
 © Crown copyright and database rights 2018 Ordnance Survey 0100031673





- Legend:**
- Order limits
 - Sheet boundary
 - Long distance trails

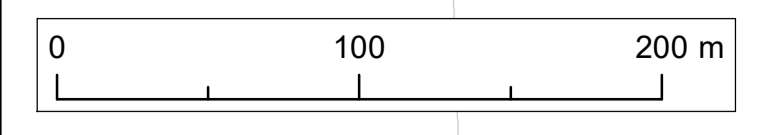
¹ Norfolk County Council, 2014.
² Natural England, 2017.

Project: Norfolk Vanguard Offshore Wind Farm	Report: Development Consent Order
---	--

Title:
 2.6 Temporary stopping up of
 public rights of way plan
 (sheet 24 of 42)
 (January 2019 Revision)

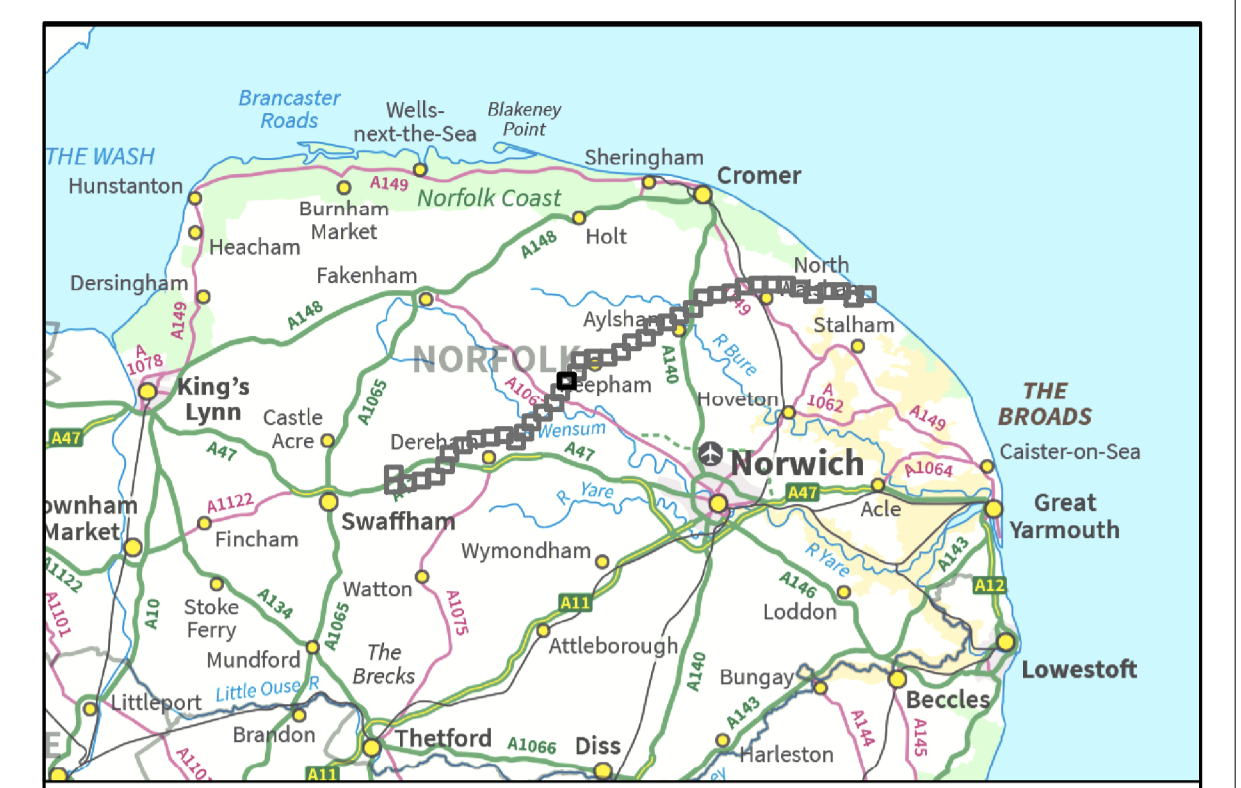
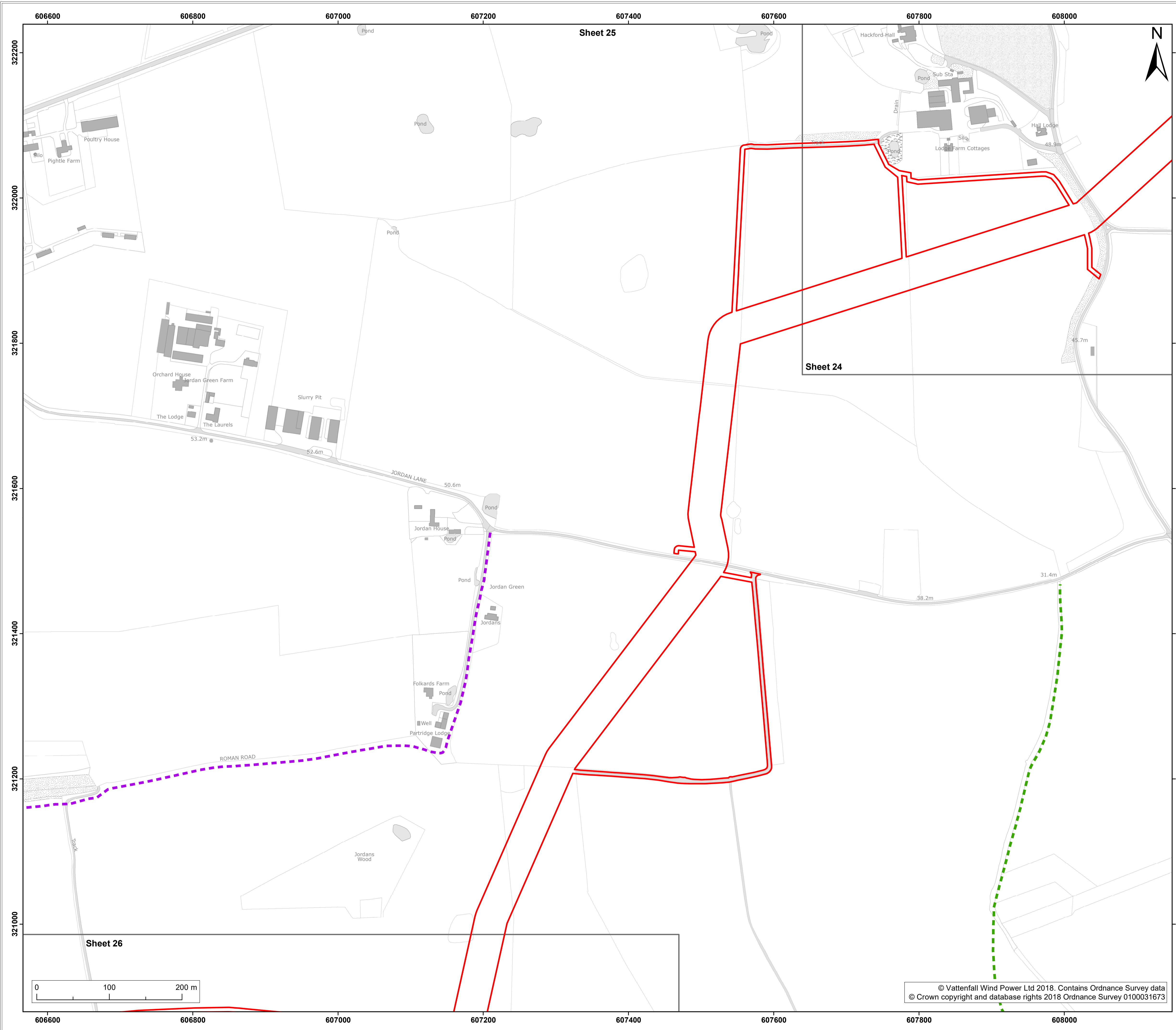
Doc Ref: 2.6.1	APFP Ref: 5(2)(k)	Drawing No: PB4476-006-000-010				
Revision: 05	Date: 10/01/2019	Drawn: JT	Checked: GK	Size: A1	Scale: 1:2,500	
	04	09/01/2019	LB	GK	A1	1:2,500

Co-ordinate system: British National Grid **EPSG:** 27700



© Vattenfall Wind Power Ltd 2018. Contains Ordnance Survey data
 © Crown copyright and database rights 2018 Ordnance Survey 0100031673





- Legend:**
- Order limits
 - Sheet boundary
 - Public Rights of Way & trails**
 - Bridleway¹
 - Restricted byway²

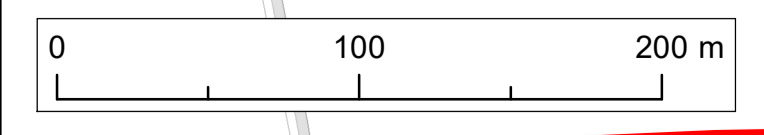
¹ Norfolk County Council, 2014.
² Natural England, 2017.

Project: **Norfolk Vanguard Offshore Wind Farm** Report: **Development Consent Order**

Title: **2.6 Temporary stopping up of public rights of way plan (sheet 25 of 42) (January 2019 Revision)**

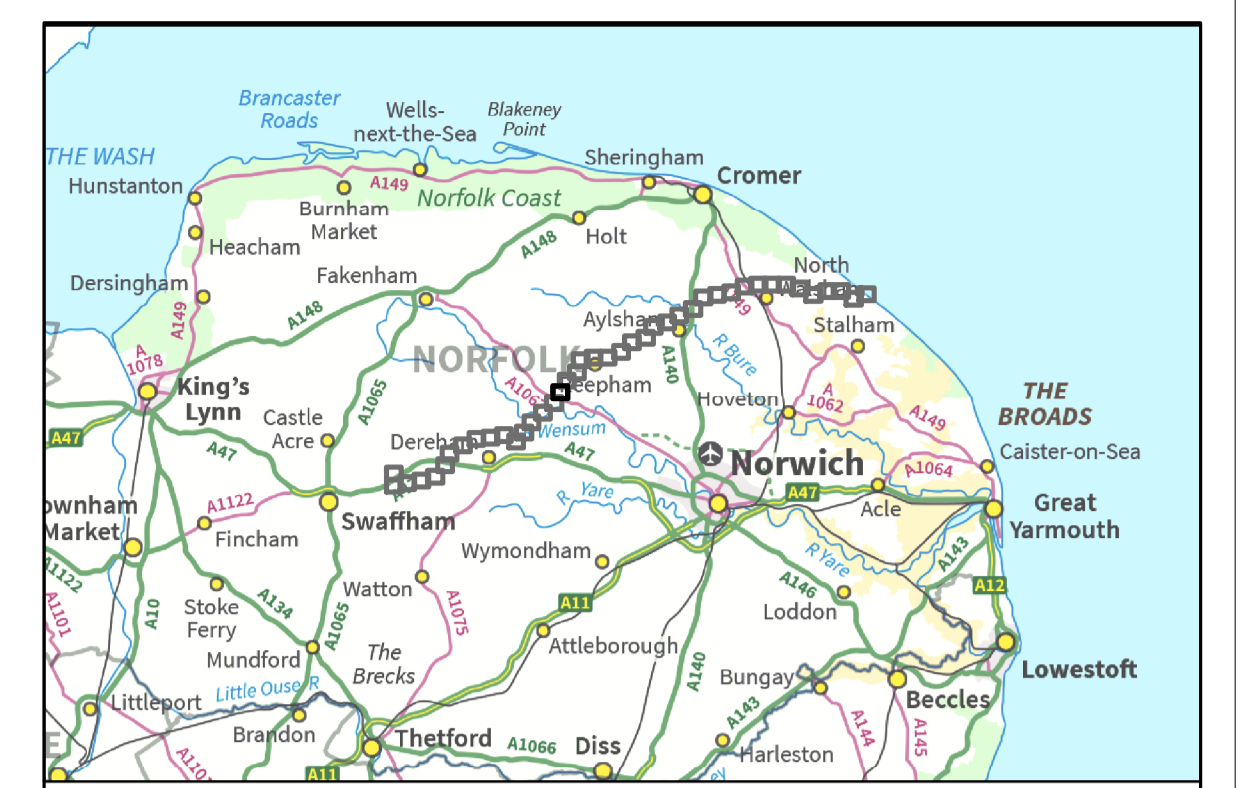
Doc Ref:	APFP Ref:	Drawing No:			
2.6.1	5(2)(k)	PB4476-006-000-010			
Revision:	Date:	Drawn:	Checked:	Size:	Scale:
05	10/01/2019	JT	GK	A1	1:2,500
04	09/01/2019	LB	GK	A1	1:2,500

Co-ordinate system: British National Grid EPSG: 27700



© Vattenfall Wind Power Ltd 2018. Contains Ordnance Survey data
 © Crown copyright and database rights 2018 Ordnance Survey 0100031673





Legend:
 Order limits
 Sheet boundary

¹ Norfolk County Council, 2014.
² Natural England, 2017.

Project: Norfolk Vanguard Offshore Wind Farm	Report: Development Consent Order
---	--

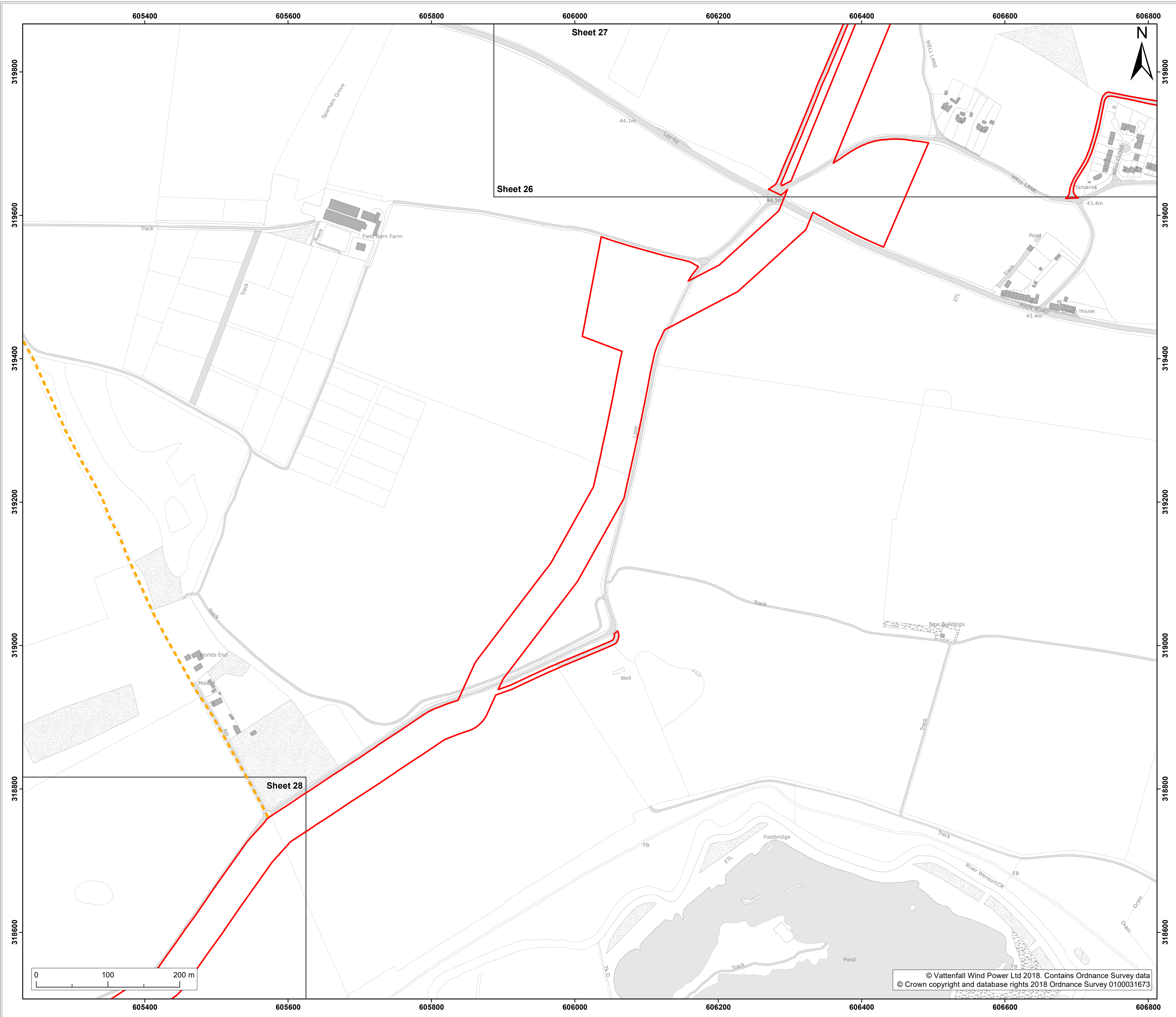
Title:
 2.6 Temporary stopping up of
 public rights of way plan
 (sheet 26 of 42)
 (January 2019 Revision)

Doc Ref:	APFP Ref:	Drawing No:			
2.6.1	5(2)(k)	PB4476-006-000-010			
Revision:	Date:	Drawn:	Checked:	Size:	Scale:
05	10/01/2019	JT	GK	A1	1:2,500
04	09/01/2019	LB	GK	A1	1:2,500

Co-ordinate system: British National Grid EPSG: 27700



© Vattenfall Wind Power Ltd 2018. Contains Ordnance Survey data
 © Crown copyright and database rights 2018 Ordnance Survey 0100031673



- Legend:**
- Order limits
 - Sheet boundary
 - Public Rights of Way & trails**
 - Footpath¹

¹ Norfolk County Council, 2014.
² Natural England, 2017.

Project: Norfolk Vanguard Offshore Wind Farm	Report: Development Consent Order
---	--

Title:
 2.6 Temporary stopping up of
 public rights of way plan
 (sheet 27 of 42)
 (January 2019 Revision)

Doc Ref: 2.6.1	APFP Ref: 5(2)(k)	Drawing No: PB4476-006-000-010			
Revision: 05	Date: 10/01/2019	Drawn: JT	Checked: GK	Size: A1	Scale: 1:2,500
04	09/01/2019	LB	GK	A1	1:2,500

Co-ordinate system: British National Grid **EPSG:** 27700

© Vattenfall Wind Power Ltd 2018. Contains Ordnance Survey data
 © Crown copyright and database rights 2018 Ordnance Survey 0100031673



Norfolk Vanguard Offshore Wind Farm

Temporary stopping up of public rights of way plan

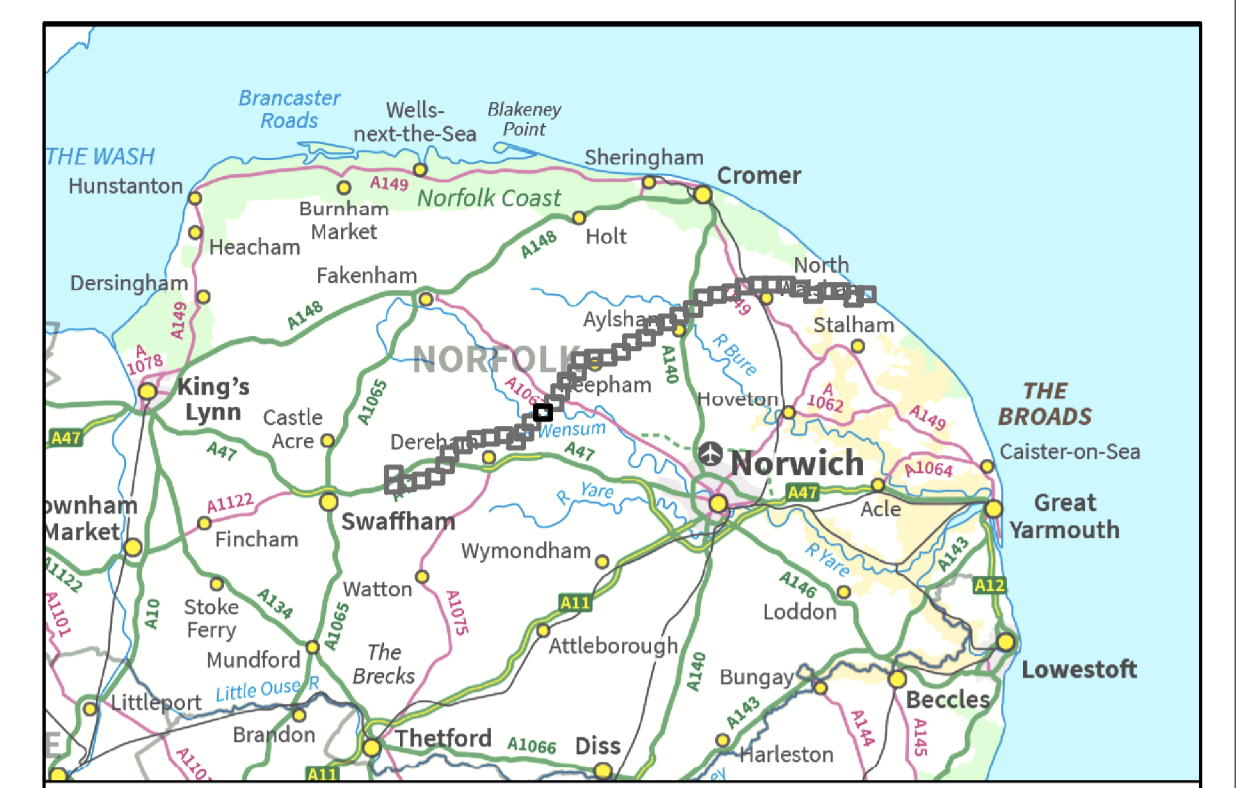
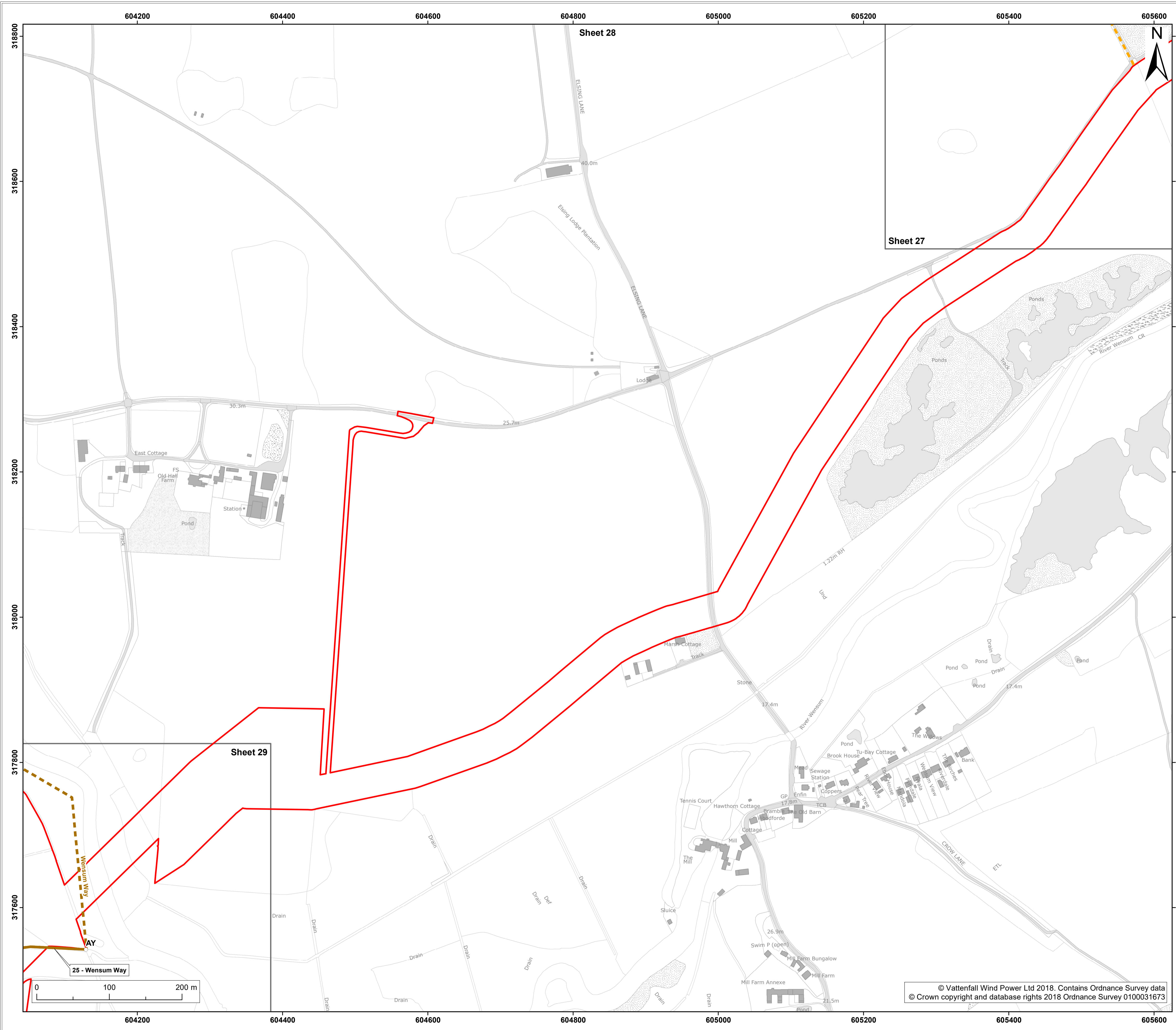
Part 4 of 5

Applicant: Norfolk Vanguard Limited
Document Reference: 2.6
Deadline 2

Date: January 2019
Revision: Version 2

Photo: Kentish Flats Offshore Wind Farm





- Legend:**
- Order limits
 - Sheet boundary
 - Public Rights of Way & trails**
 - Footpath¹
 - Long distance trail to be temporarily stopped up
 - Long distance trails
 - Public Rights of Way to be temporarily stopped up - start/end point

¹ Norfolk County Council, 2014.
² Natural England, 2017.

Project: **Norfolk Vanguard Offshore Wind Farm** Report: **Development Consent Order**

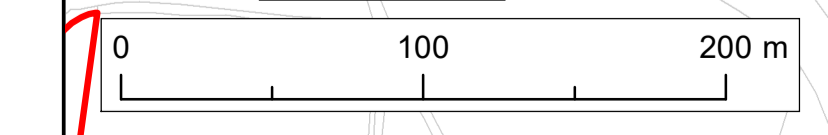
Title: **2.6 Temporary stopping up of public rights of way plan (sheet 28 of 42) (January 2019 Revision)**

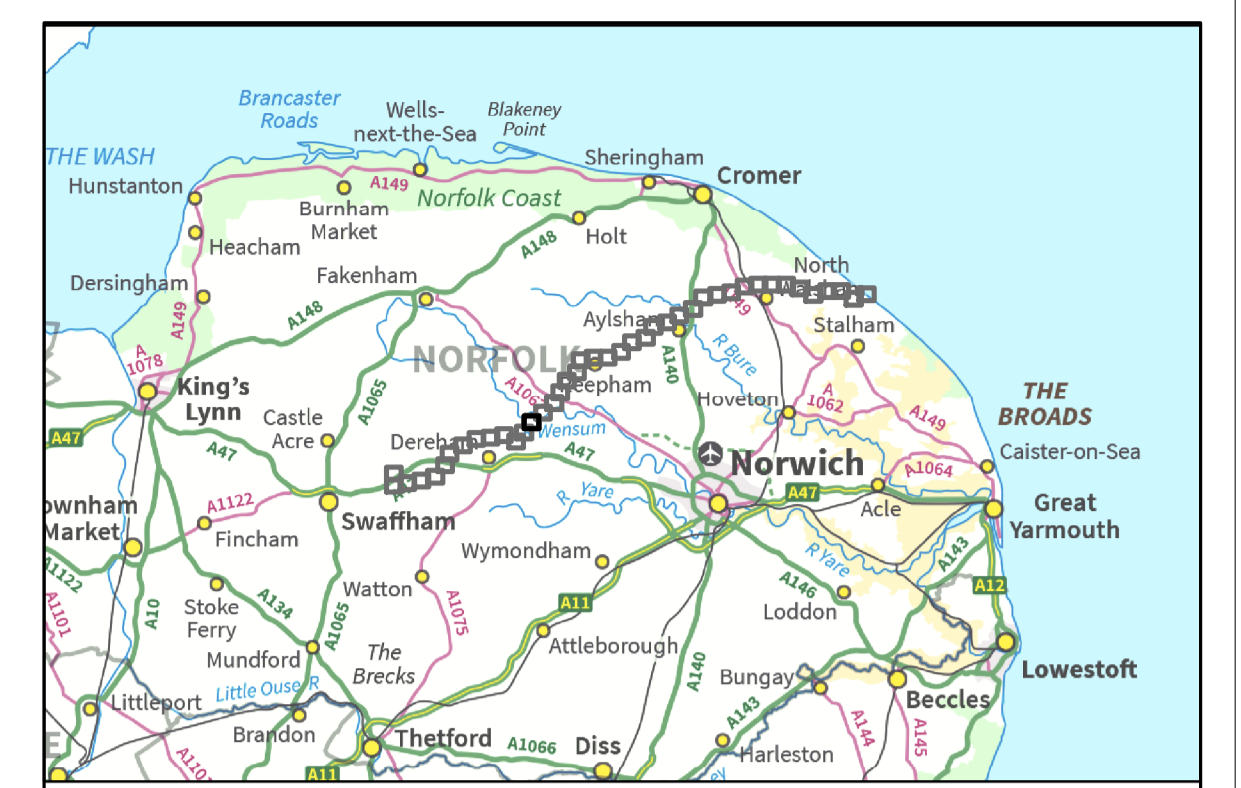
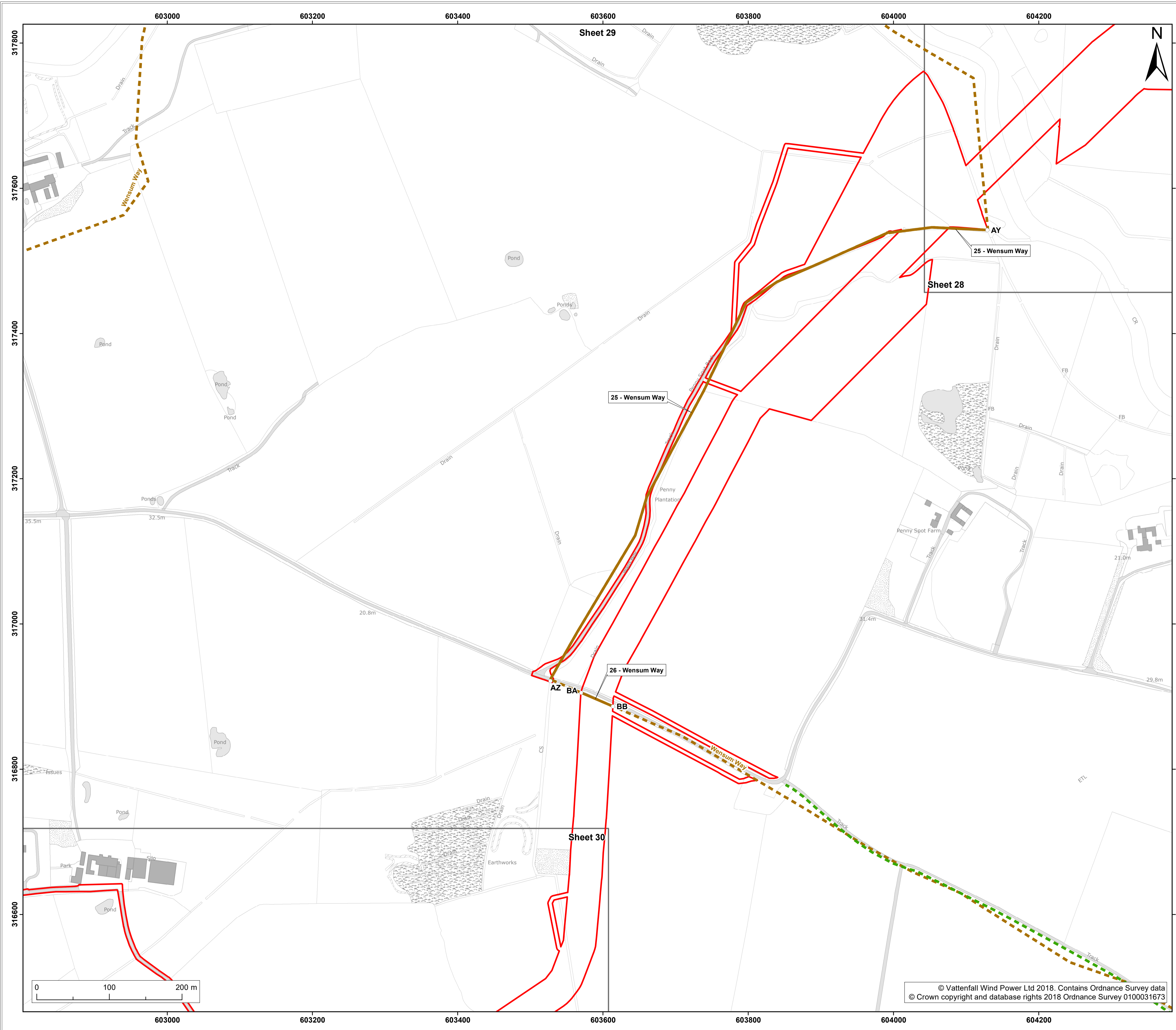
Doc Ref: 2.6.1	APFP Ref: 5(2)(k)	Drawing No: PB4476-006-000-010
Revision: 05	Date: 10/01/2019	Drawn: JT
04	09/01/2019	Checked: LB
		Size: A1
		Scale: 1:2,500

Co-ordinate system: British National Grid EPSG: 27700



© Vattenfall Wind Power Ltd 2018. Contains Ordnance Survey data © Crown copyright and database rights 2018 Ordnance Survey 0100031673





- Legend:**
- Order limits
 - Sheet boundary
 - Public Rights of Way & trails**
 - Bridleway¹
 - Long distance trail to be temporarily stopped up
 - Long distance trails
 - Public Rights of Way to be temporarily stopped up - start/end point

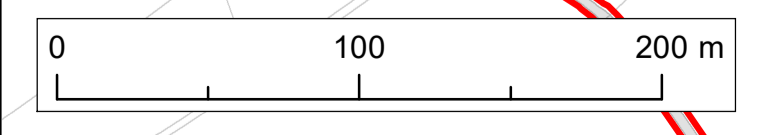
¹ Norfolk County Council, 2014.
² Natural England, 2017.

Project: Norfolk Vanguard Offshore Wind Farm	Report: Development Consent Order
--	---

Title:
 2.6 Temporary stopping up of public rights of way plan (sheet 29 of 42) (January 2019 Revision)

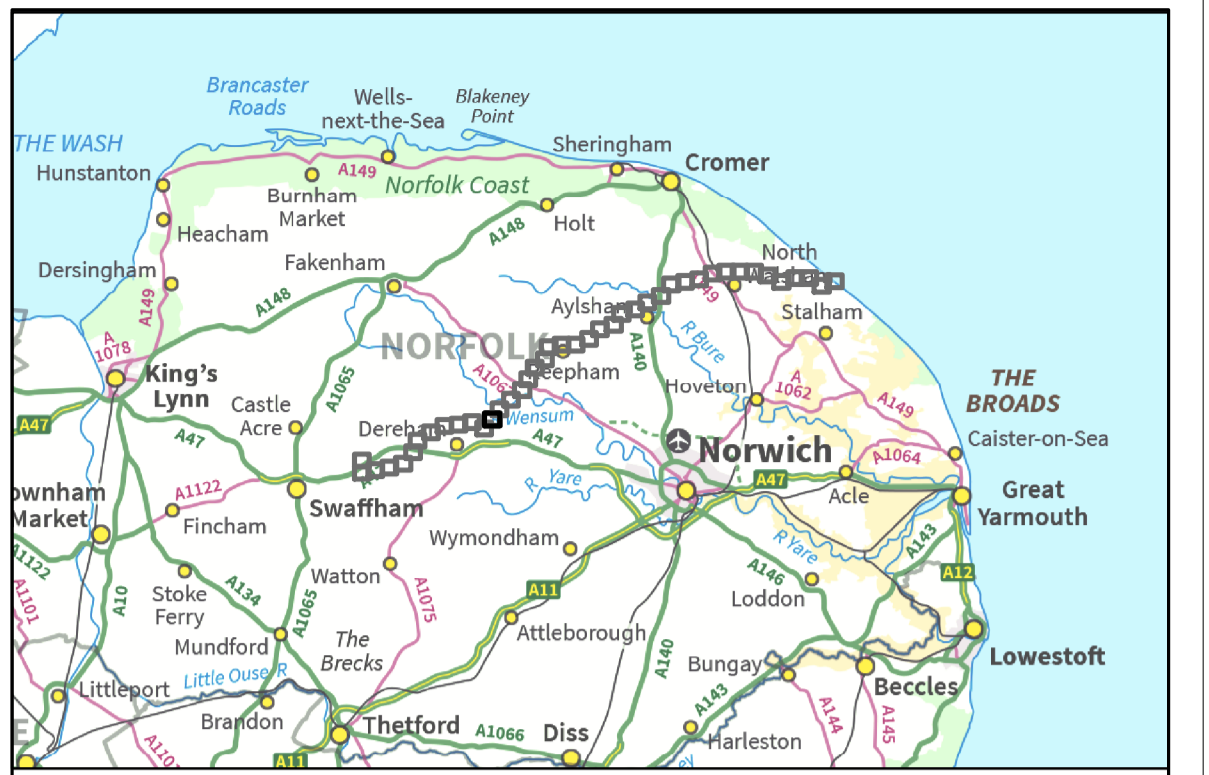
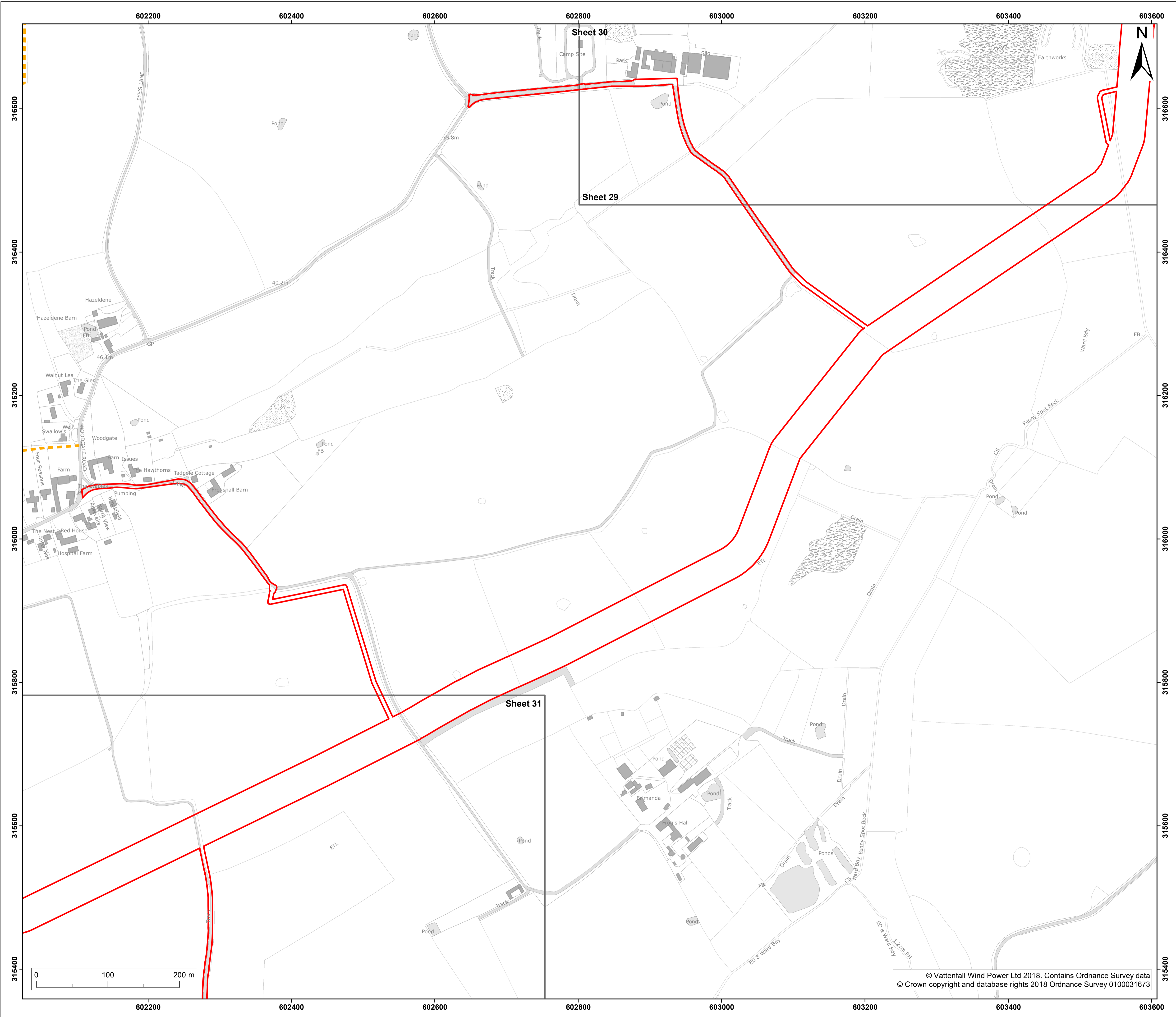
Doc Ref: 2.6.1	APFP Ref: 5(2)(k)	Drawing No: PB4476-006-000-010			
Revision: 05	Date: 10/01/2019	Drawn: JT	Checked: GK	Size: A1	Scale: 1:2,500
04	09/01/2019	LB	GK	A1	1:2,500

Co-ordinate system: British National Grid **EPSG:** 27700



© Vattenfall Wind Power Ltd 2018. Contains Ordnance Survey data
 © Crown copyright and database rights 2018 Ordnance Survey 0100031673





- Legend:**
- Order limits
 - Sheet boundary
 - Public Rights of Way & trails**
 - Footpath¹

¹ Norfolk County Council, 2014.
² Natural England, 2017.

Project: Norfolk Vanguard Offshore Wind Farm	Report: Development Consent Order
--	---

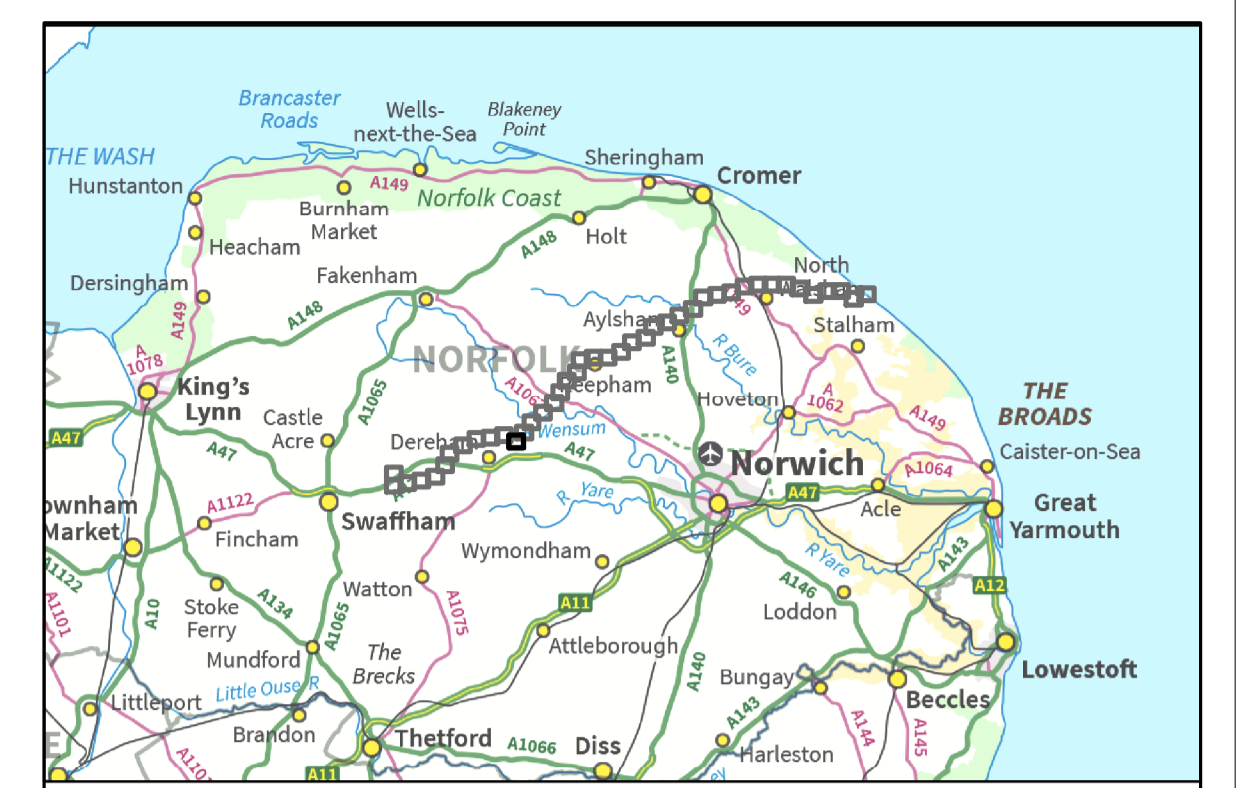
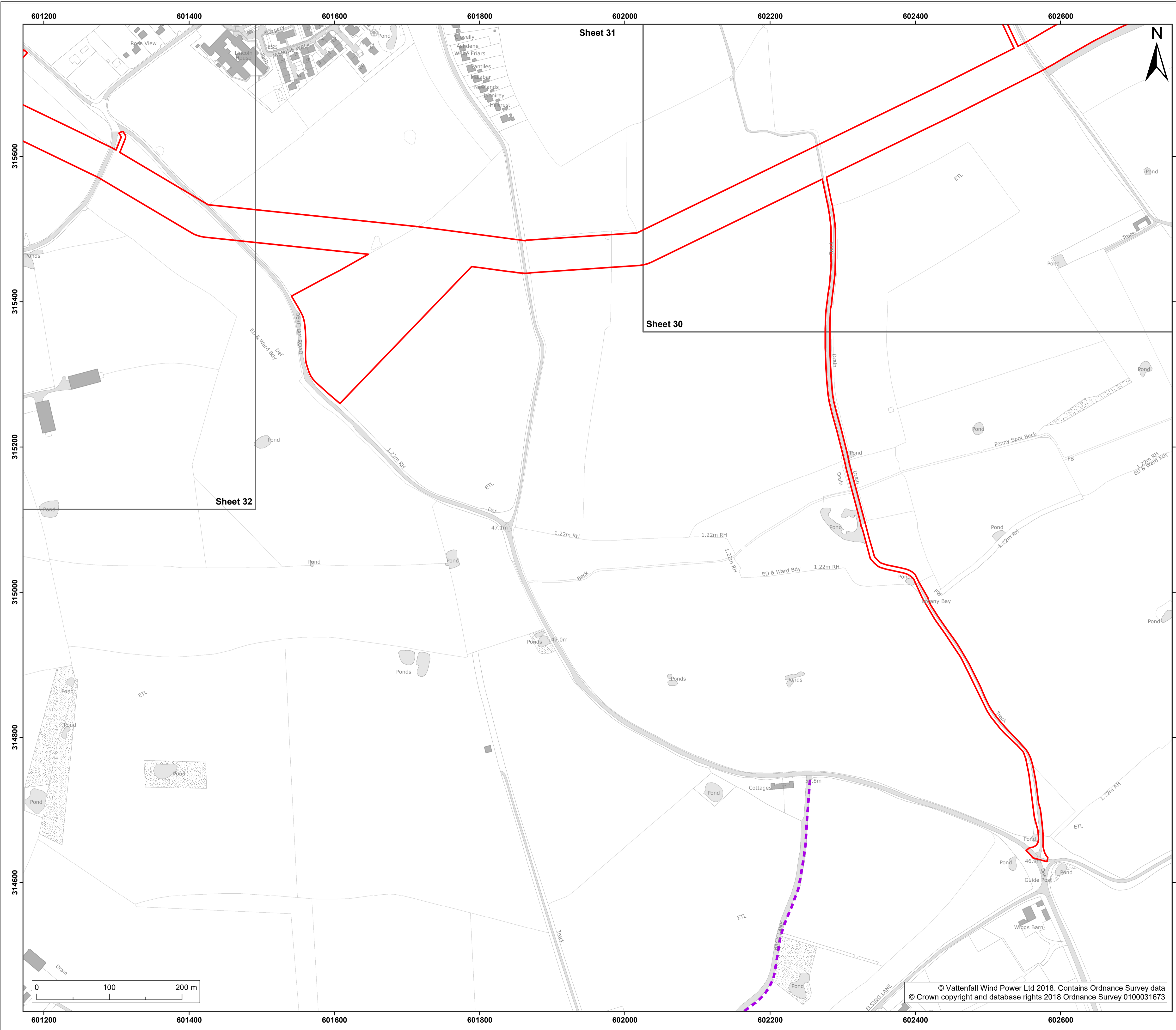
Title:
 2.6 Temporary stopping up of public rights of way plan (sheet 30 of 42) (January 2019 Revision)

Doc Ref: 2.6.1	APFP Ref: 5(2)(k)	Drawing No: PB4476-006-000-010		
Revision: 05	Date: 10/01/2019	Drawn: JT	Checked: GK	Size: A1
04	09/01/2019	LB	GK	A1
		Scale: 1:2,500		

Co-ordinate system: British National Grid EPSG: 27700



© Vattenfall Wind Power Ltd 2018. Contains Ordnance Survey data
 © Crown copyright and database rights 2018 Ordnance Survey 0100031673



- Legend:**
- Order limits
 - Sheet boundary
 - Public Rights of Way & trails**
 - Restricted byway¹

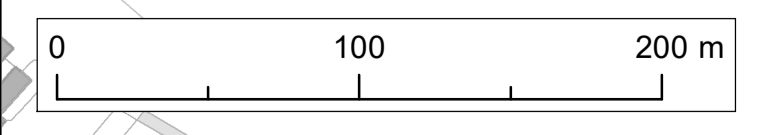
¹ Norfolk County Council, 2014.
² Natural England, 2017.

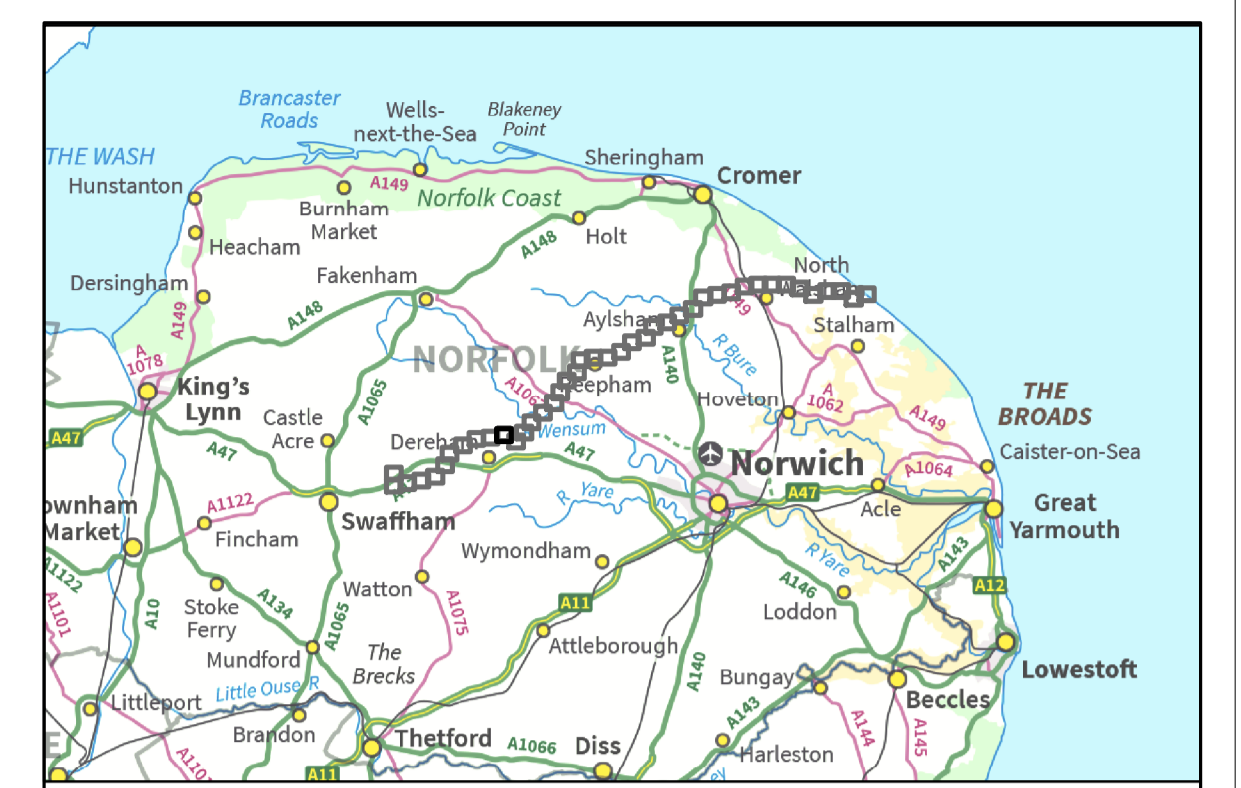
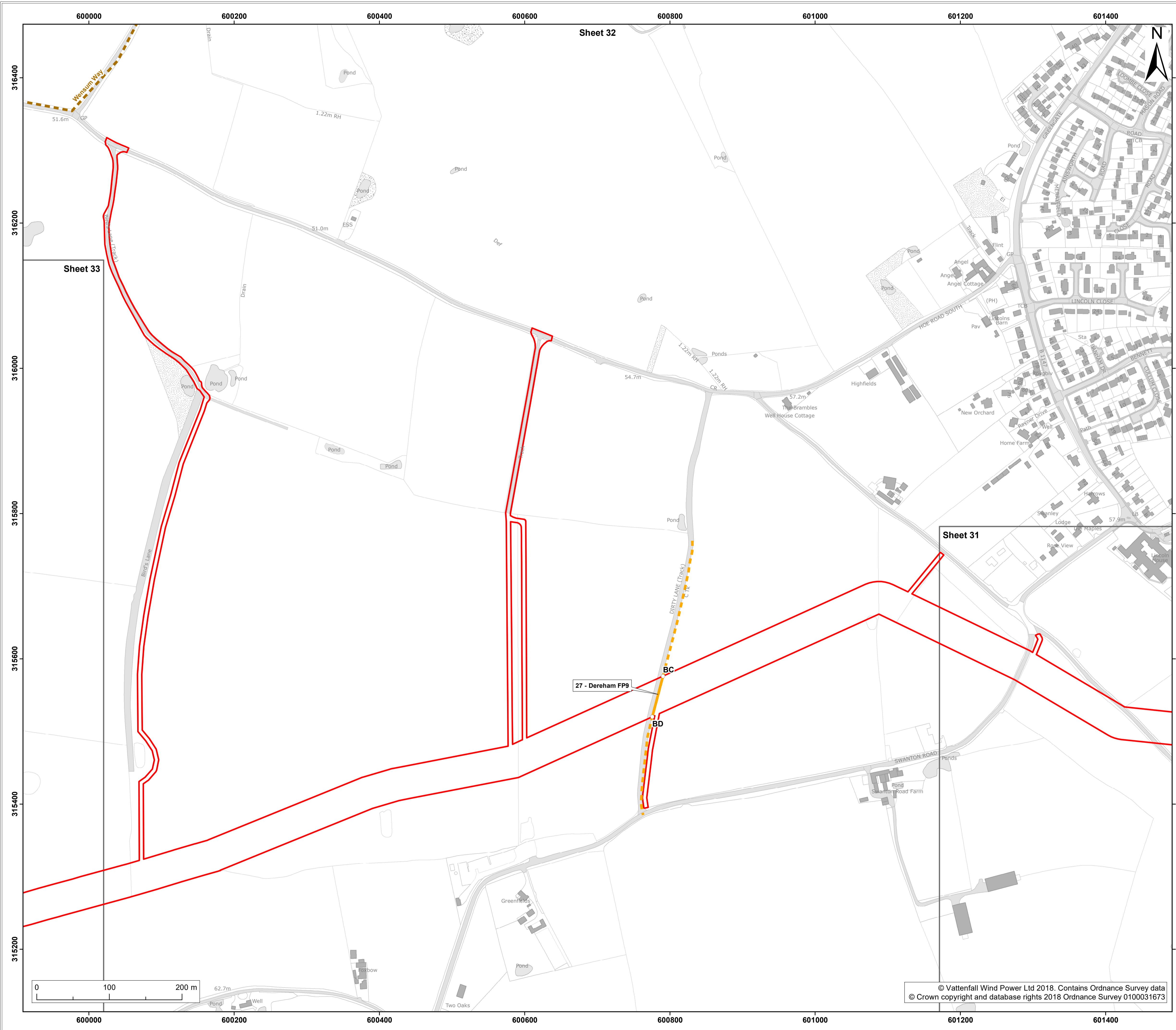
Project: Norfolk Vanguard Offshore Wind Farm	Report: Development Consent Order
--	---

Title:
 2.6 Temporary stopping up of public rights of way plan (sheet 31 of 42) (January 2019 Revision)

Doc Ref: 2.6.1	APFP Ref: 5(2)(k)	Drawing No: PB4476-006-000-010			
Revision: 05	Date: 10/01/2019	Drawn: JT	Checked: GK	Size: A1	Scale: 1:2,500
04	09/01/2019	LB	GK	A1	1:2,500

Co-ordinate system: British National Grid **EPSG:** 27700





- Legend:**
- Order limits
 - Sheet boundary
 - Footpath to be temporarily stopped up¹
 - Long distance trails
 - Public Rights of Way to be temporarily stopped up - start/end point

¹ Norfolk County Council, 2014.
² Natural England, 2017.

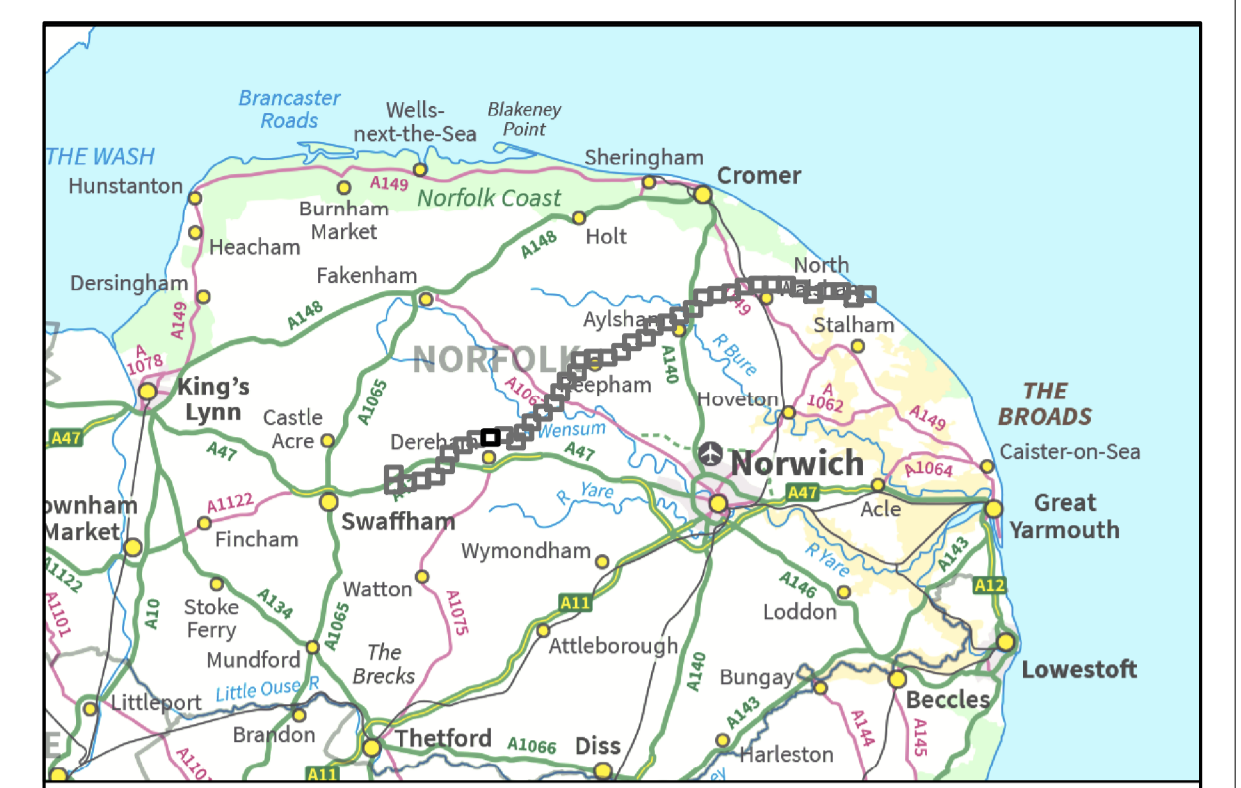
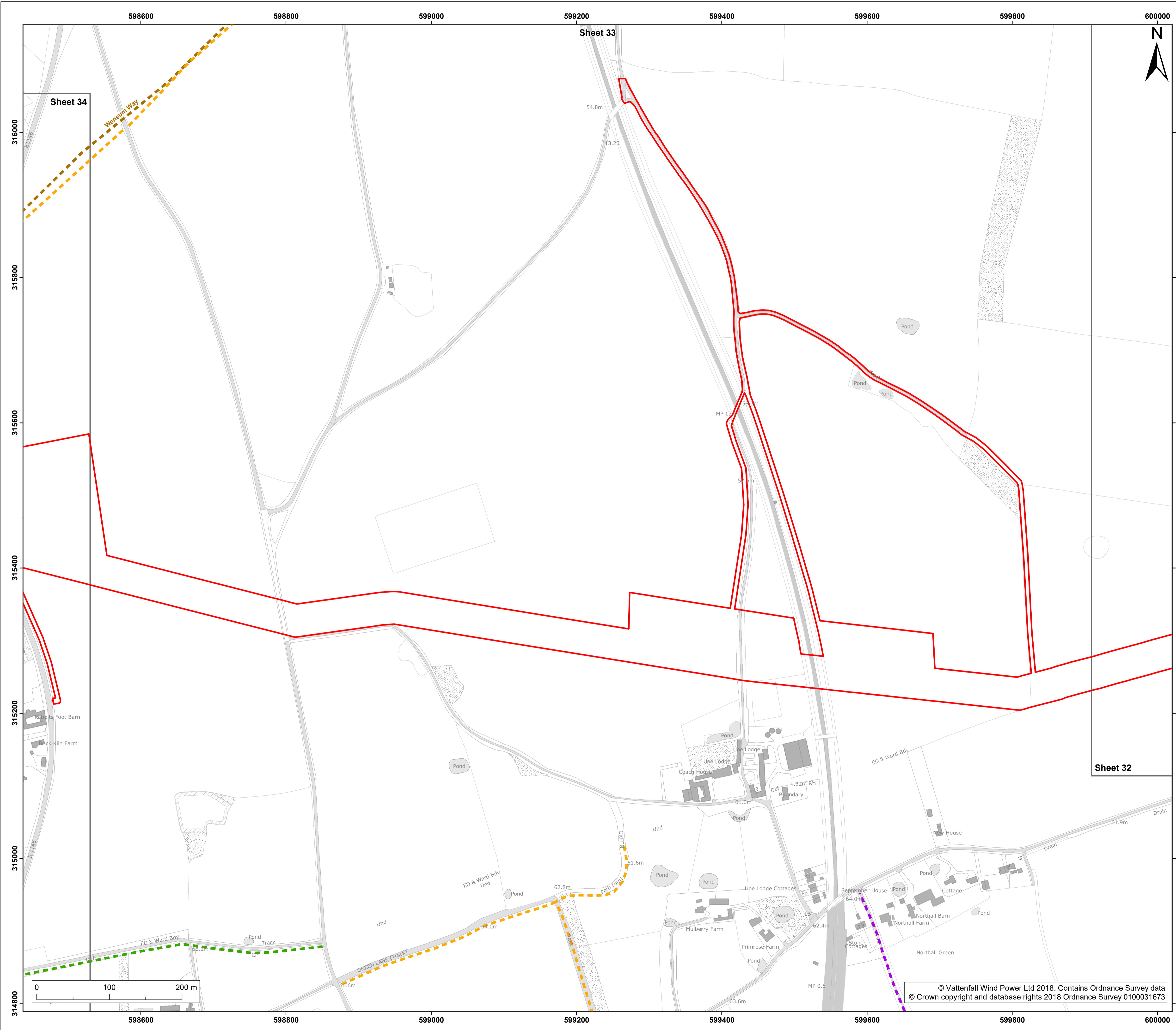
Project: **Norfolk Vanguard Offshore Wind Farm** Report: **Development Consent Order**

Title: **2.6 Temporary stopping up of public rights of way plan (sheet 32 of 42) (January 2019 Revision)**

Doc Ref:	APFP Ref:	Drawing No:			
2.6.1	5(2)(k)	PB4476-006-000-010			
Revision:	Date:	Drawn:	Checked:	Size:	Scale:
05	10/01/2019	JT	GK	A1	1:2,500
04	09/01/2019	LB	GK	A1	1:2,500

Co-ordinate system: British National Grid EPSG: 27700





- Legend:**
- Order limits
 - Sheet boundary
 - Public Rights of Way & trails**
 - Footpath¹
 - Bridleway¹
 - Restricted byway¹
 - Long distance trails

¹ Norfolk County Council, 2014.
² Natural England, 2017.

Project: Norfolk Vanguard Offshore Wind Farm	Report: Development Consent Order
---	--

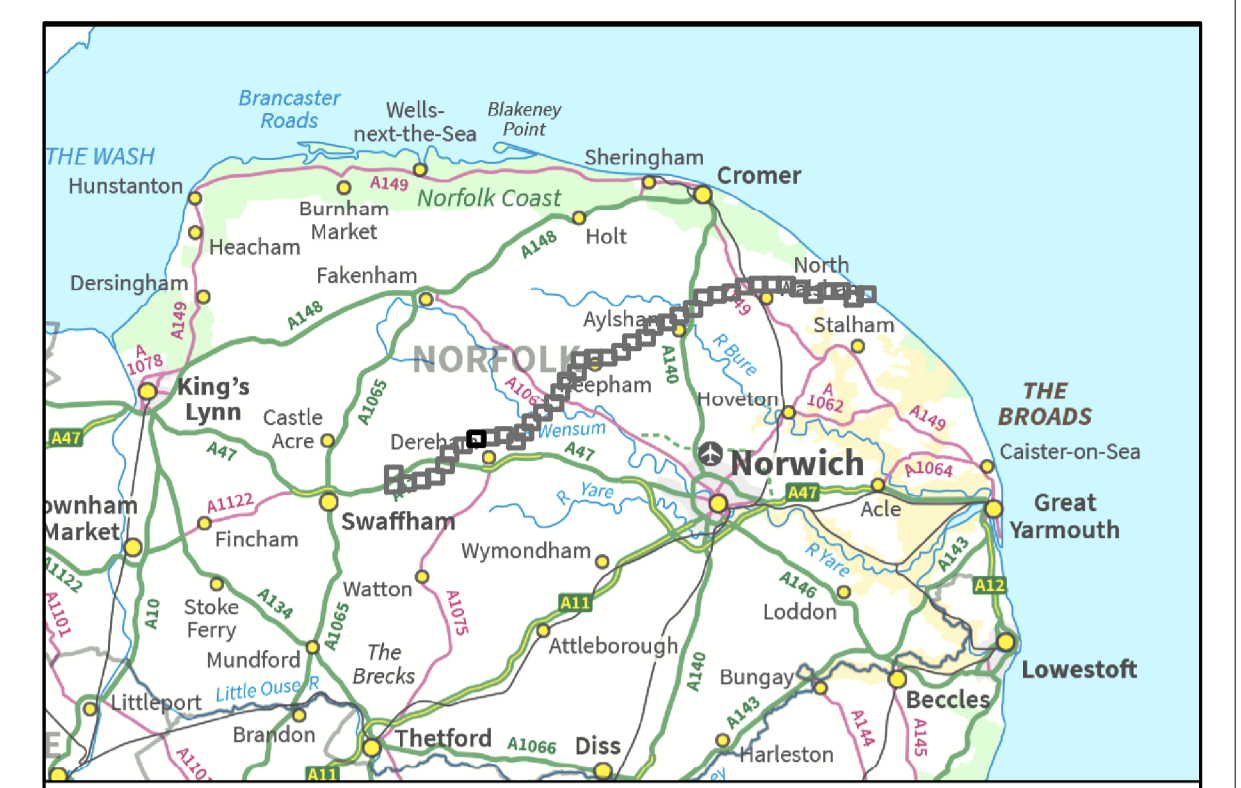
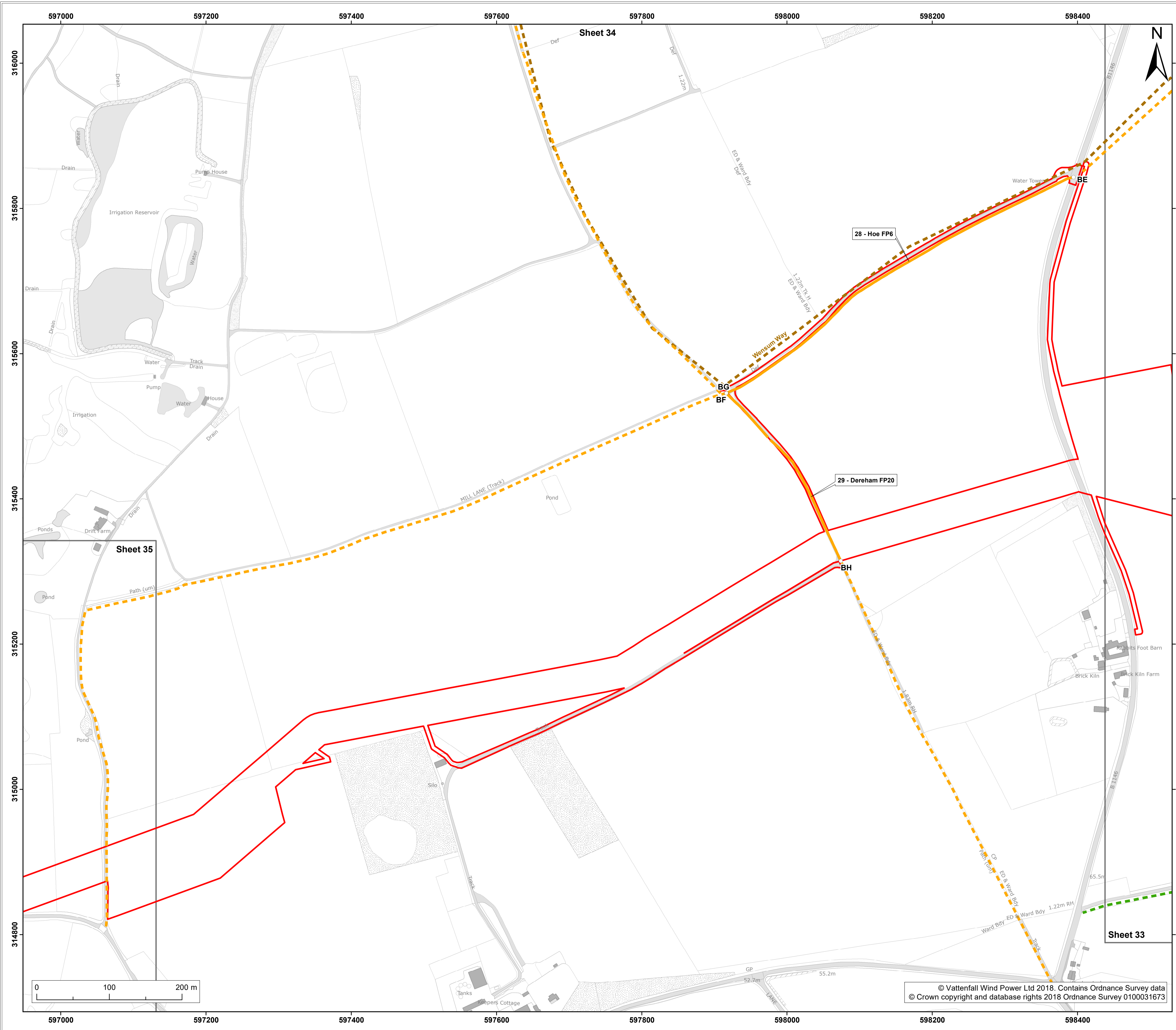
Title:
 2.6 Temporary stopping up of
 public rights of way plan
 (sheet 33 of 42)
 (January 2019 Revision)

Doc Ref: 2.6.1	APFP Ref: 5(2)(k)	Drawing No: PB4476-006-000-010		
Revision: 05	Date: 10/01/2019	Drawn: JT	Checked: GK	Scale: 1:2,500
04	09/01/2019	LB	GK	1:2,500

Co-ordinate system: British National Grid **EPSG:** 27700



© Vattenfall Wind Power Ltd 2018. Contains Ordnance Survey data
 © Crown copyright and database rights 2018 Ordnance Survey 0100031673



- Legend:**
- Order limits
 - Sheet boundary
 - Public Rights of Way & trails**
 - Footpath¹
 - Bridleway¹
 - Footpath to be temporarily stopped up¹
 - Long distance trails
 - Public Rights of Way to be temporarily stopped up - start/end point

¹ Norfolk County Council, 2014.
² Natural England, 2017.

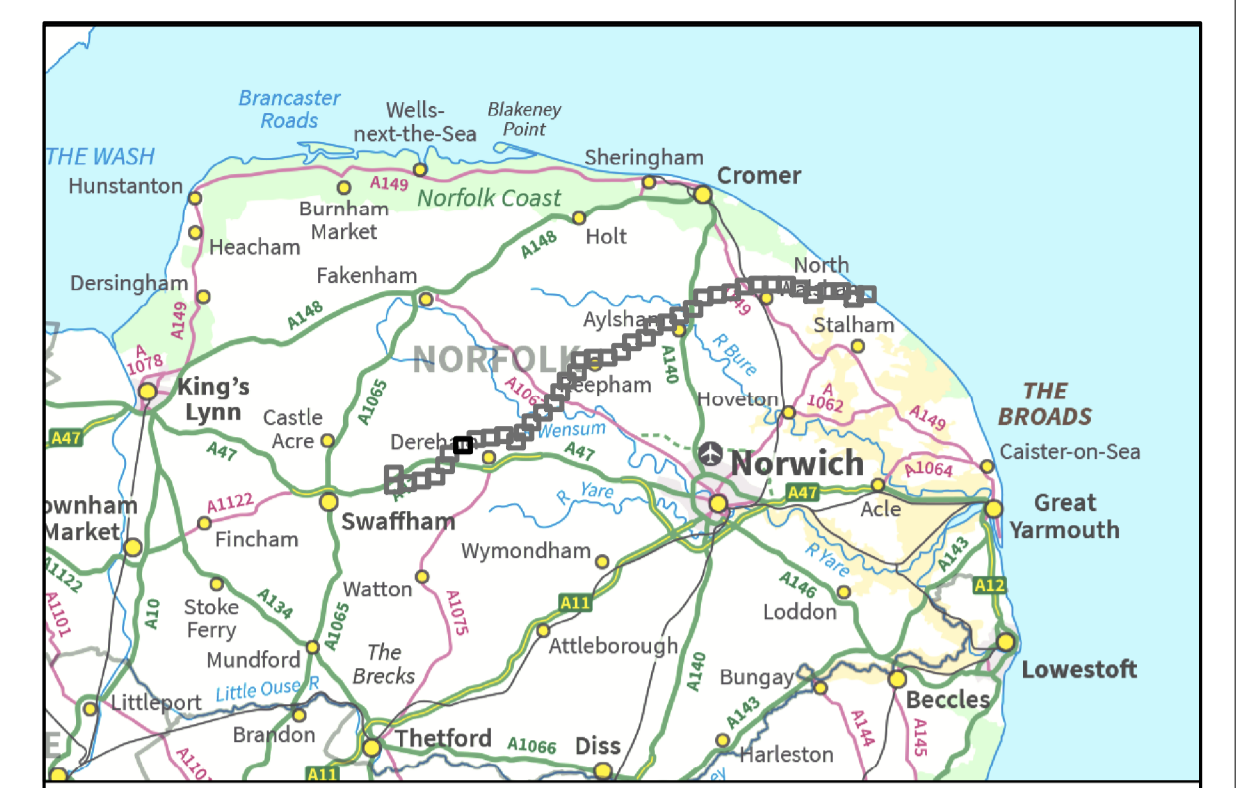
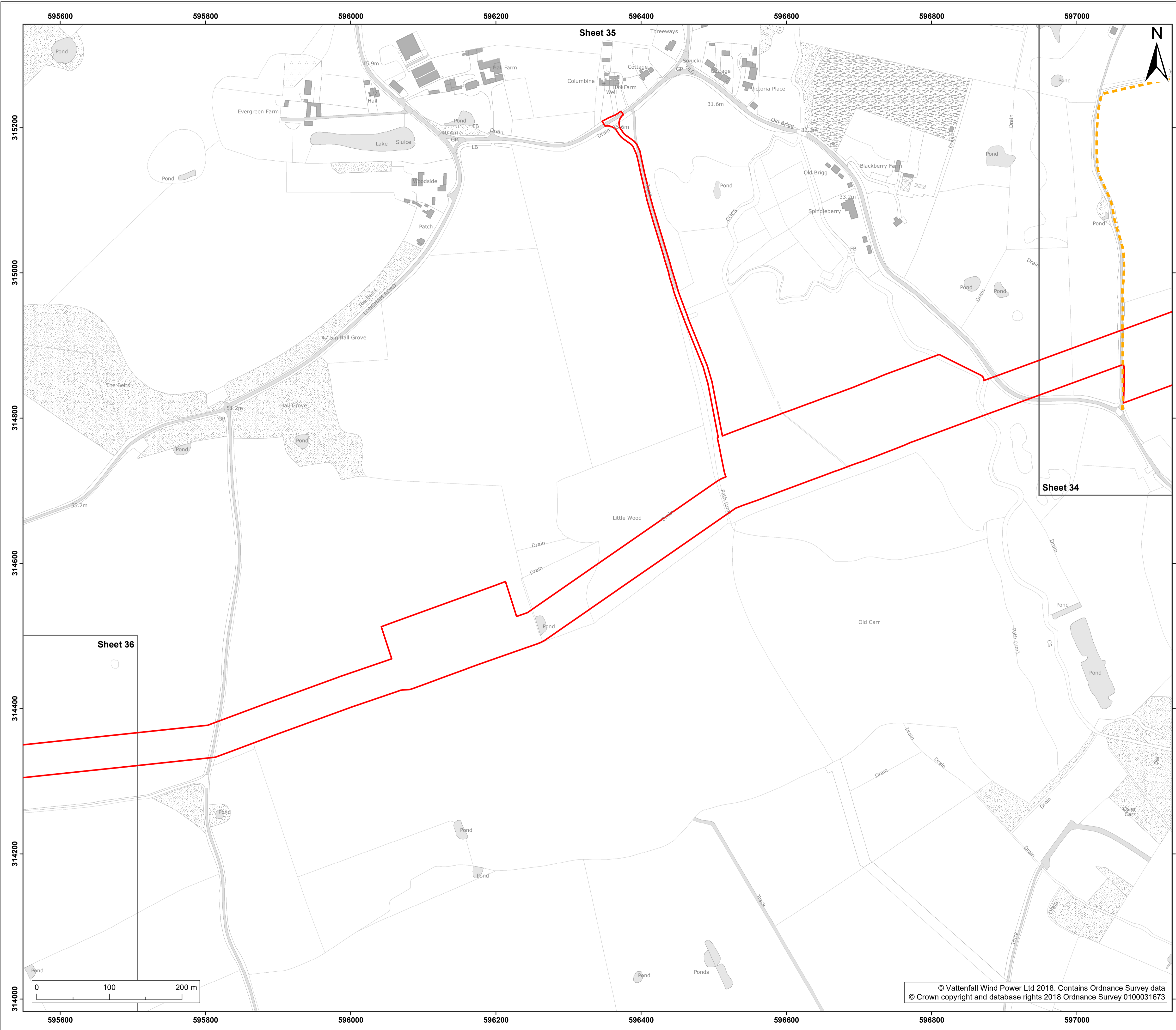
Project: Norfolk Vanguard Offshore Wind Farm	Report: Development Consent Order
--	---

Title:
 2.6 Temporary stopping up of public rights of way plan (sheet 34 of 42) (January 2019 Revision)

Doc Ref: 2.6.1	APFP Ref: 5(2)(k)	Drawing No: PB4476-006-000-010			
Revision: 05	Date: 10/01/2019	Drawn: JT	Checked: GK	Size: A1	Scale: 1:2,500
04	09/01/2019	LB	GK	A1	1:2,500

Co-ordinate system: British National Grid **EPSG:** 27700





- Legend:**
- Order limits
 - Sheet boundary
 - Public Rights of Way & trails**
 - Footpath¹

¹ Norfolk County Council, 2014.
² Natural England, 2017.

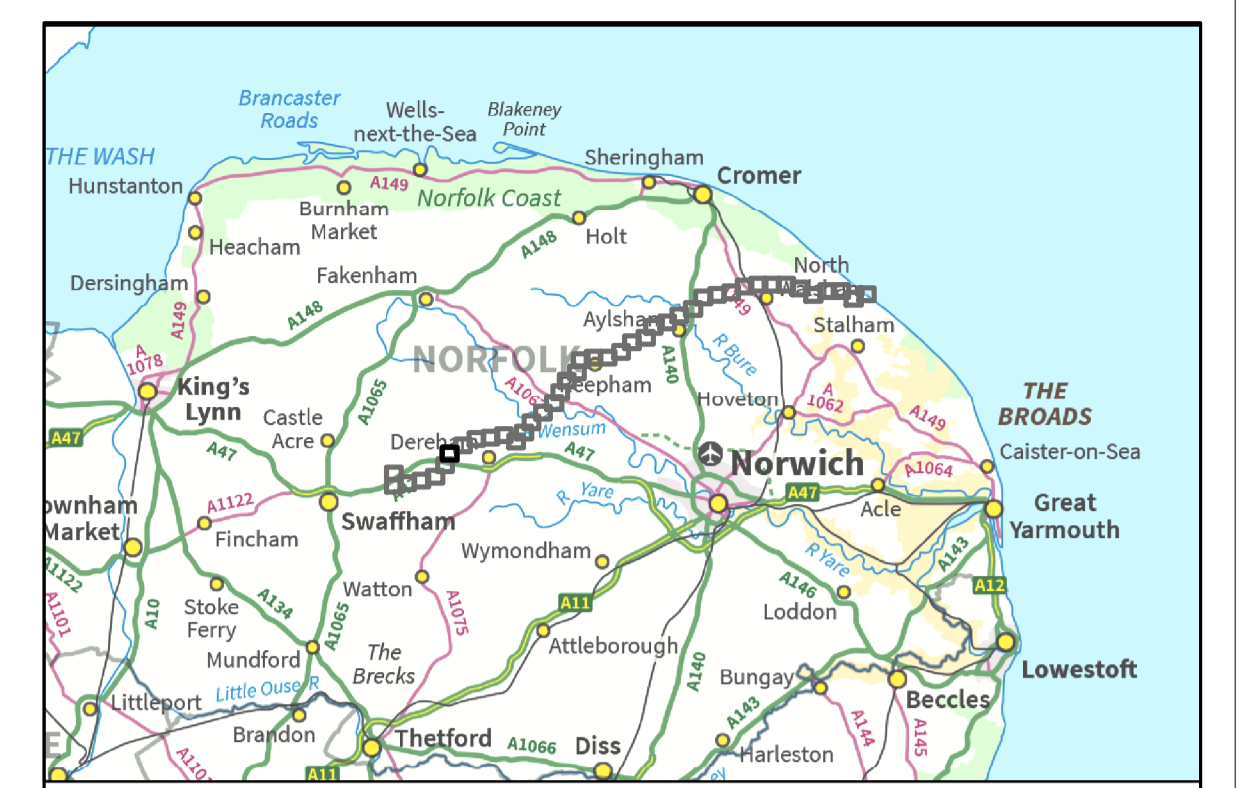
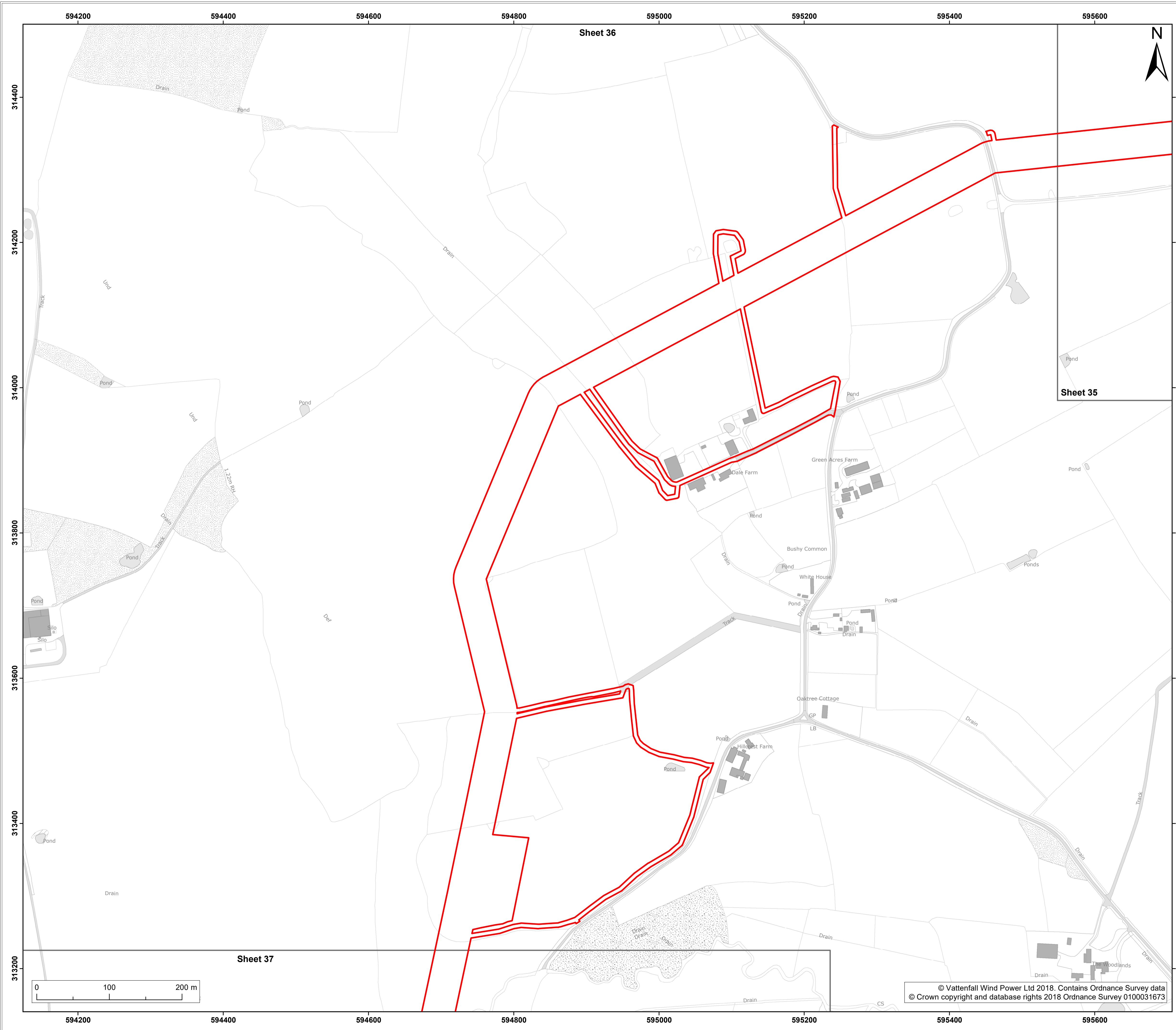
Project: Norfolk Vanguard Offshore Wind Farm	Report: Development Consent Order
--	---

Title:
**2.6 Temporary stopping up of
public rights of way plan
(sheet 35 of 42)
(January 2019 Revision)**

Doc Ref: 2.6.1	APFP Ref: 5(2)(k)	Drawing No: PB4476-006-000-010			
Revision: 05	Date: 10/01/2019	Drawn: JT	Checked: GK	Size: A1	Scale: 1:2,500
04	09/01/2019	LB	GK	A1	1:2,500

Co-ordinate system: British National Grid EPSG: 27700





Legend:

- Order limits
- Sheet boundary

¹ Norfolk County Council, 2014.
² Natural England, 2017.

Project: **Norfolk Vanguard Offshore Wind Farm**

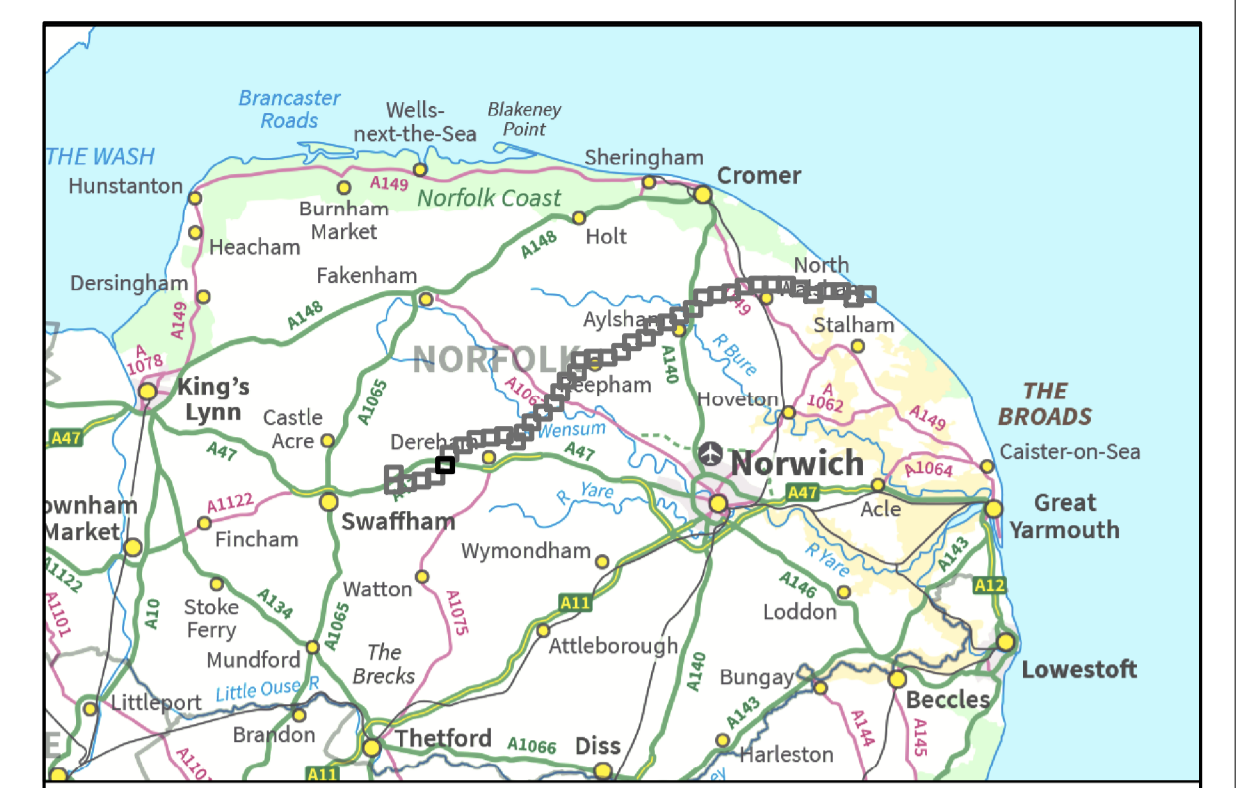
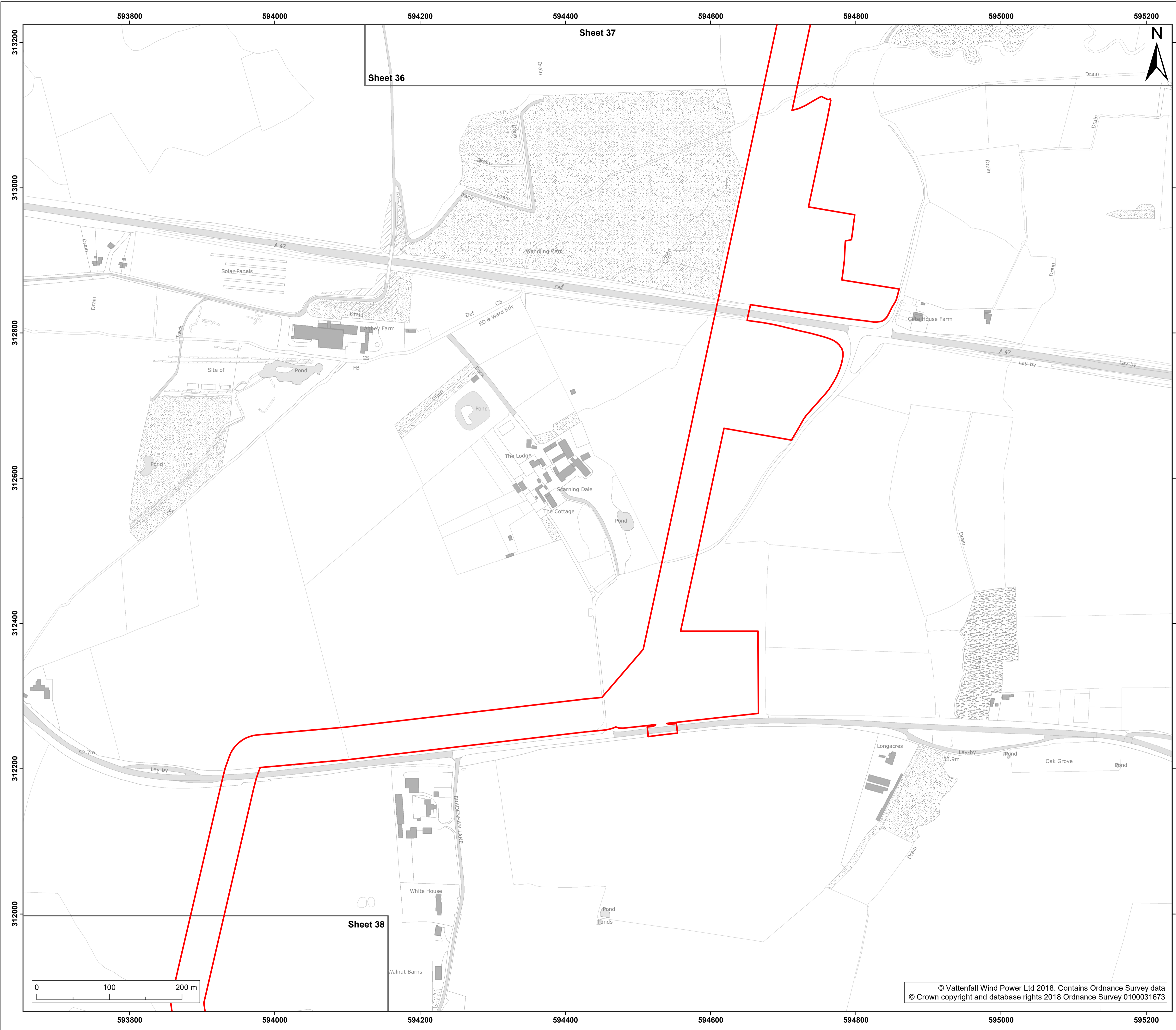
Report: **Development Consent Order**

Title: **2.6 Temporary stopping up of public rights of way plan (sheet 36 of 42) (January 2019 Revision)**

Doc Ref:	APFP Ref:	Drawing No:			
2.6.1	5(2)(k)	PB4476-006-000-010			
Revision:	Date:	Drawn:	Checked:	Size:	Scale:
05	10/01/2019	JT	GK	A1	1:2,500
04	09/01/2019	LB	GK	A1	1:2,500

Co-ordinate system: British National Grid EPSG: 27700





Legend:
 Order limits
 Sheet boundary

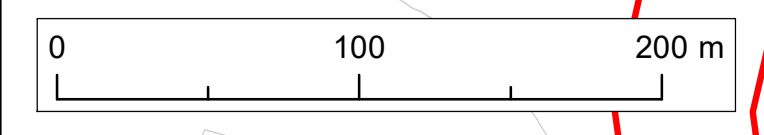
¹ Norfolk County Council, 2014.
² Natural England, 2017.

Project: Norfolk Vanguard Offshore Wind Farm	Report: Development Consent Order
--	---

Title:
2.6 Temporary stopping up of public rights of way plan (sheet 37 of 42) (January 2019 Revision)

Doc Ref: 2.6.1	APFP Ref: 5(2)(k)	Drawing No: PB4476-006-000-010			
Revision: 05	Date: 10/01/2019	Drawn: JT	Checked: GK	Size: A1	Scale: 1:2,500
04	09/01/2019	LB	GK	A1	1:2,500

Co-ordinate system: British National Grid EPSG: 27700



© Vattenfall Wind Power Ltd 2018. Contains Ordnance Survey data
 © Crown copyright and database rights 2018 Ordnance Survey 0100031673



Norfolk Vanguard Offshore Wind Farm

Temporary stopping up of public rights of way plan

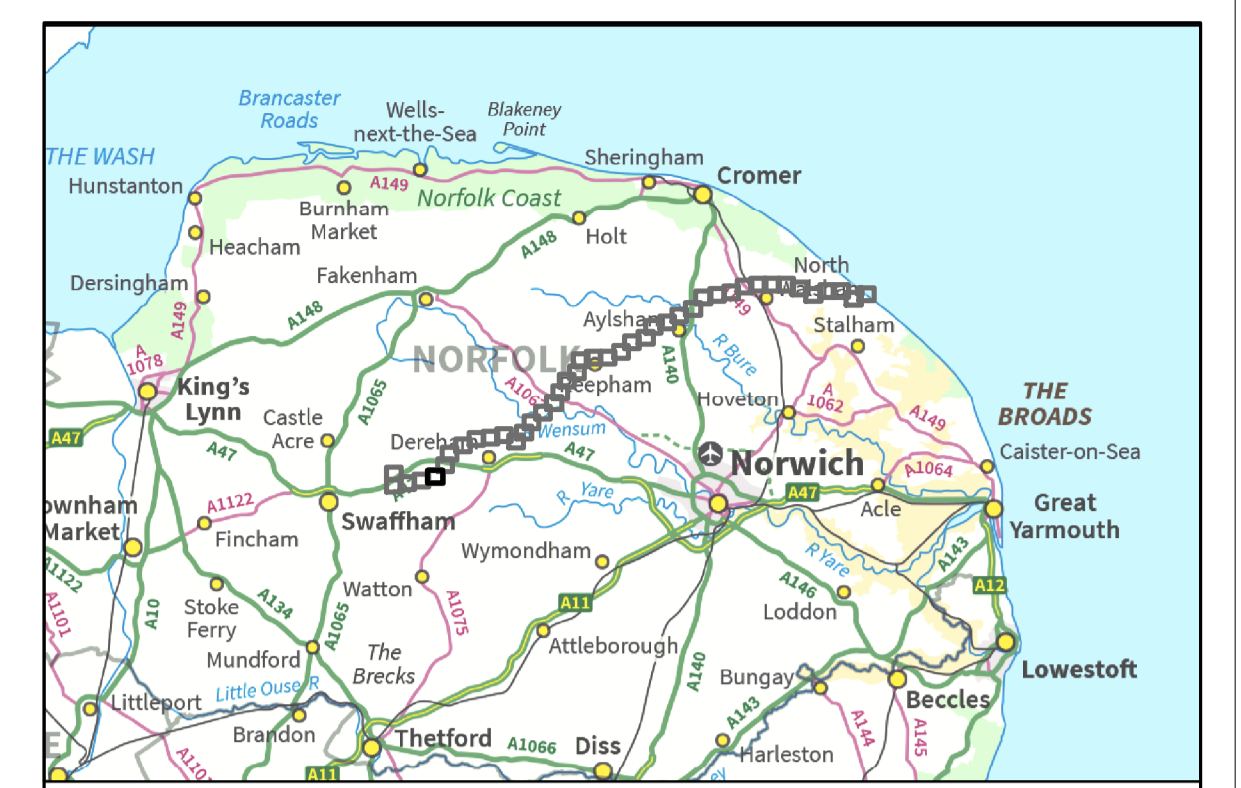
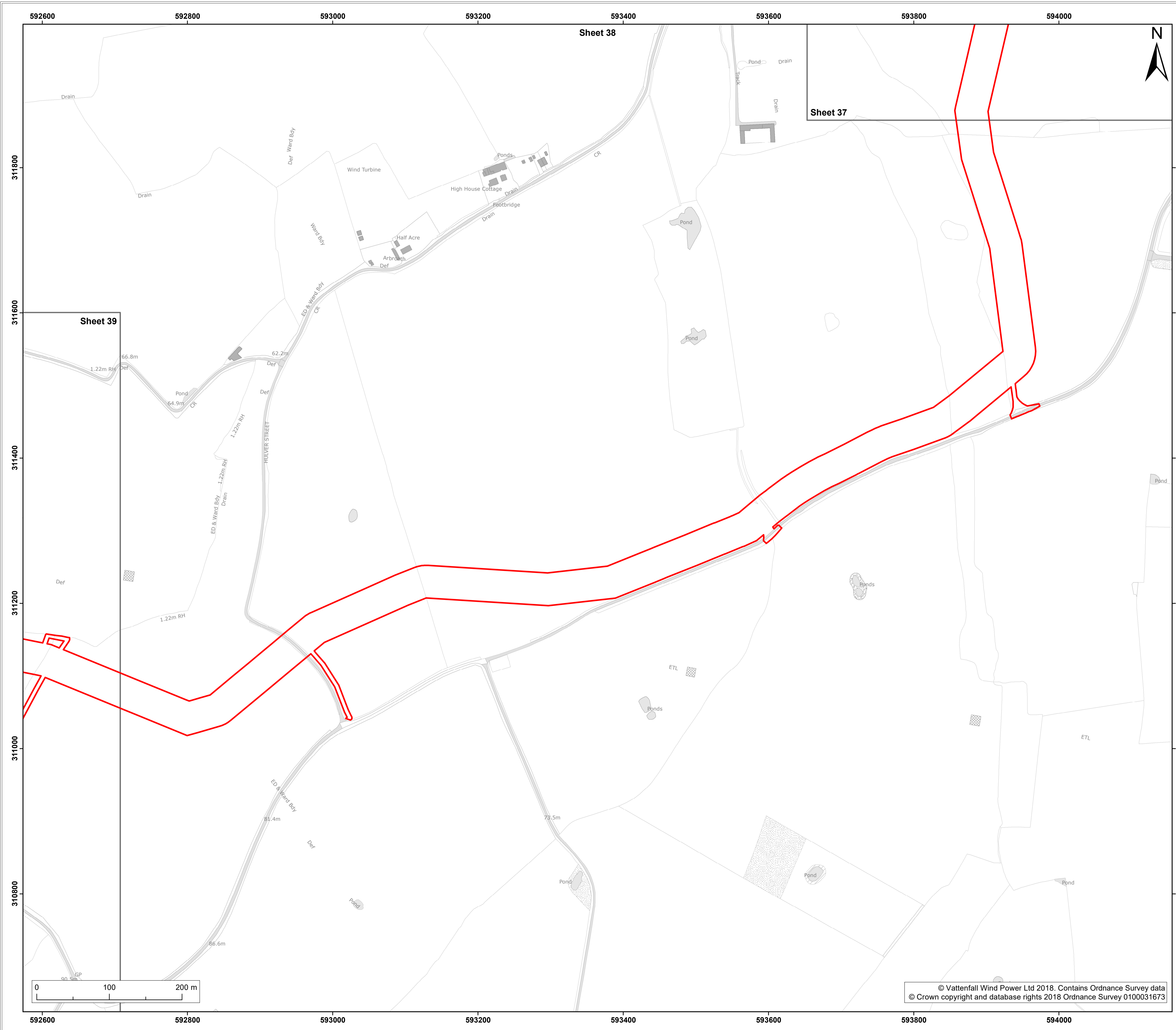
Part 5 of 5

Applicant: Norfolk Vanguard Limited
Document Reference: 2.6
Deadline 2

Date: January 2019
Revision: Version 2

Photo: Kentish Flats Offshore Wind Farm





Legend:
 Order limits
 Sheet boundary

¹ Norfolk County Council, 2014.
² Natural England, 2017.

Project: Norfolk Vanguard Offshore Wind Farm	Report: Development Consent Order
--	---

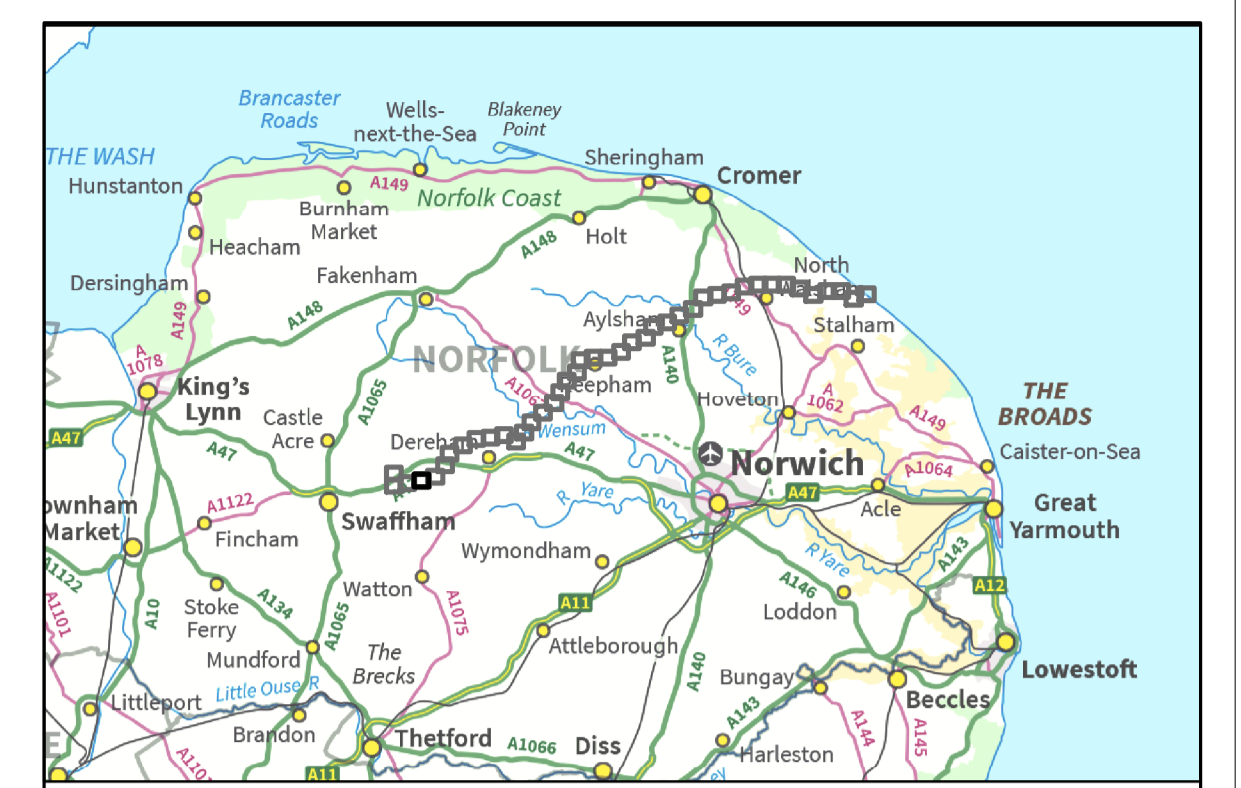
Title:
**2.6 Temporary stopping up of
public rights of way plan
(sheet 38 of 42)
(January 2019 Revision)**

Doc Ref: 2.6.1	APFP Ref: 5(2)(k)	Drawing No: PB4476-006-000-010			
Revision: 05	Date: 10/01/2019	Drawn: JT	Checked: GK	Size: A1	Scale: 1:2,500
04	09/01/2019	LB	GK	A1	1:2,500

Co-ordinate system: British National Grid EPSG: 27700

© Vattenfall Wind Power Ltd 2018. Contains Ordnance Survey data
© Crown copyright and database rights 2018 Ordnance Survey 0100031673





Legend:
 Order limits
 Sheet boundary

¹ Norfolk County Council, 2014.
² Natural England, 2017.

Project: Norfolk Vanguard Offshore Wind Farm	Report: Development Consent Order
--	---

Title:
 2.6 Temporary stopping up of public rights of way plan (sheet 39 of 42) (January 2019 Revision)

Doc Ref: 2.6.1	APFP Ref: 5(2)(k)	Drawing No: PB4476-006-000-010			
Revision: 05	Date: 10/01/2019	Drawn: JT	Checked: GK	Size: A1	Scale: 1:2,500
	04	09/01/2019	LB	GK	A1 1:2,500


Co-ordinate system: British National Grid EPSG: 27700

© Vattenfall Wind Power Ltd 2018. Contains Ordnance Survey data © Crown copyright and database rights 2018 Ordnance Survey 0100031673



588200 588400 588600 588800 589000 589200 589400 589600

Sheet 41



Sheet 42

311000

311000

310800

310800

310600

310600

310400

310400

310200

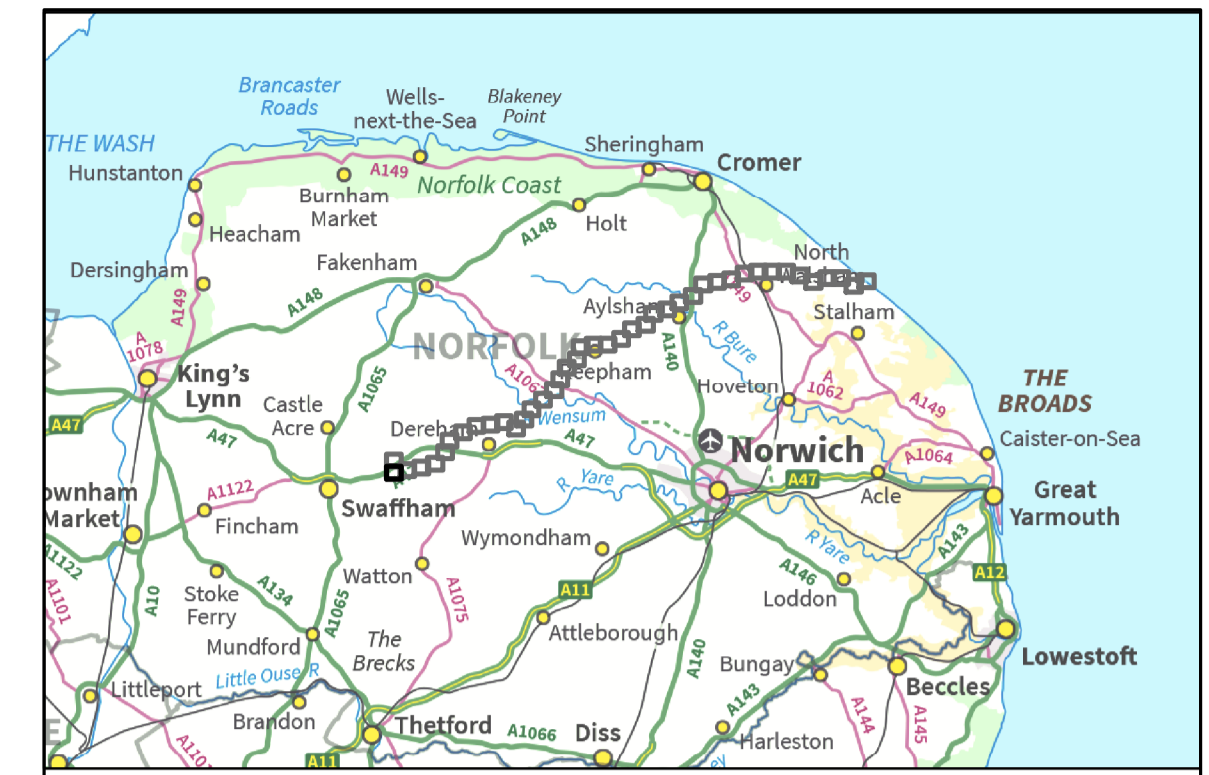
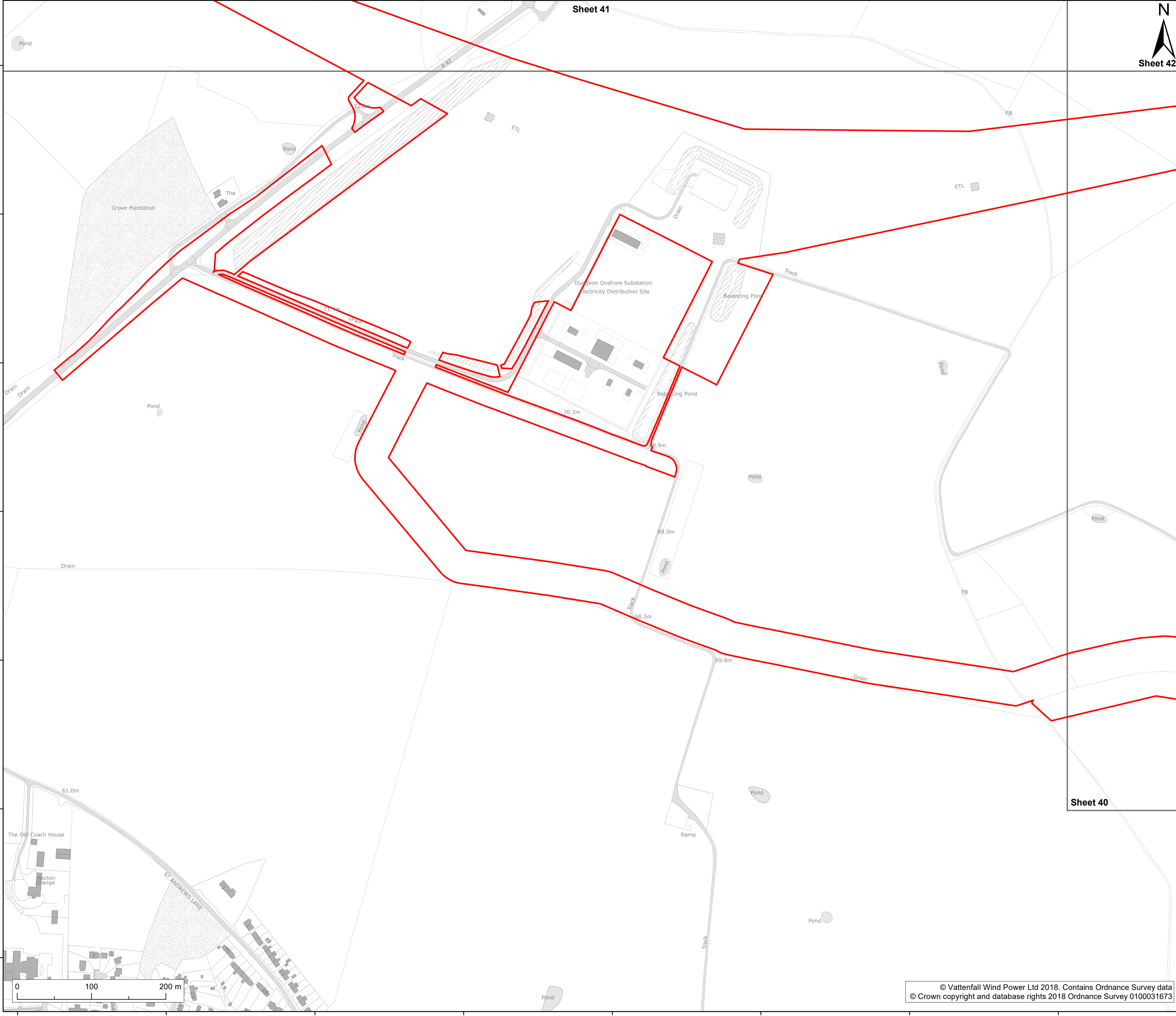
310200

310000

310000

309800

309800



Legend:

- Order limits
- Sheet boundary

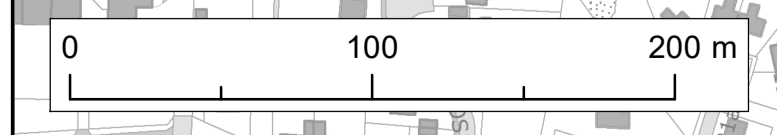
¹ Norfolk County Council, 2014.
² Natural England, 2017.

Project: Norfolk Vanguard Offshore Wind Farm	Report: Development Consent Order
--	---

Title:
**2.6 Temporary stopping up of
public rights of way plan
(sheet 41 of 42)
(January 2019 Revision)**

Doc Ref: 2.6.1	APFP Ref: 5(2)(k)	Drawing No: PB4476-006-000-010			
Revision: 05	Date: 10/01/2019	Drawn: JT	Checked: GK	Size: A1	Scale: 1:2,500
04	09/01/2019	LB	GK	A1	1:2,500

Co-ordinate system: British National Grid EPSG: 27700



© Vattenfall Wind Power Ltd 2018. Contains Ordnance Survey data
 © Crown copyright and database rights 2018 Ordnance Survey 0100031673



